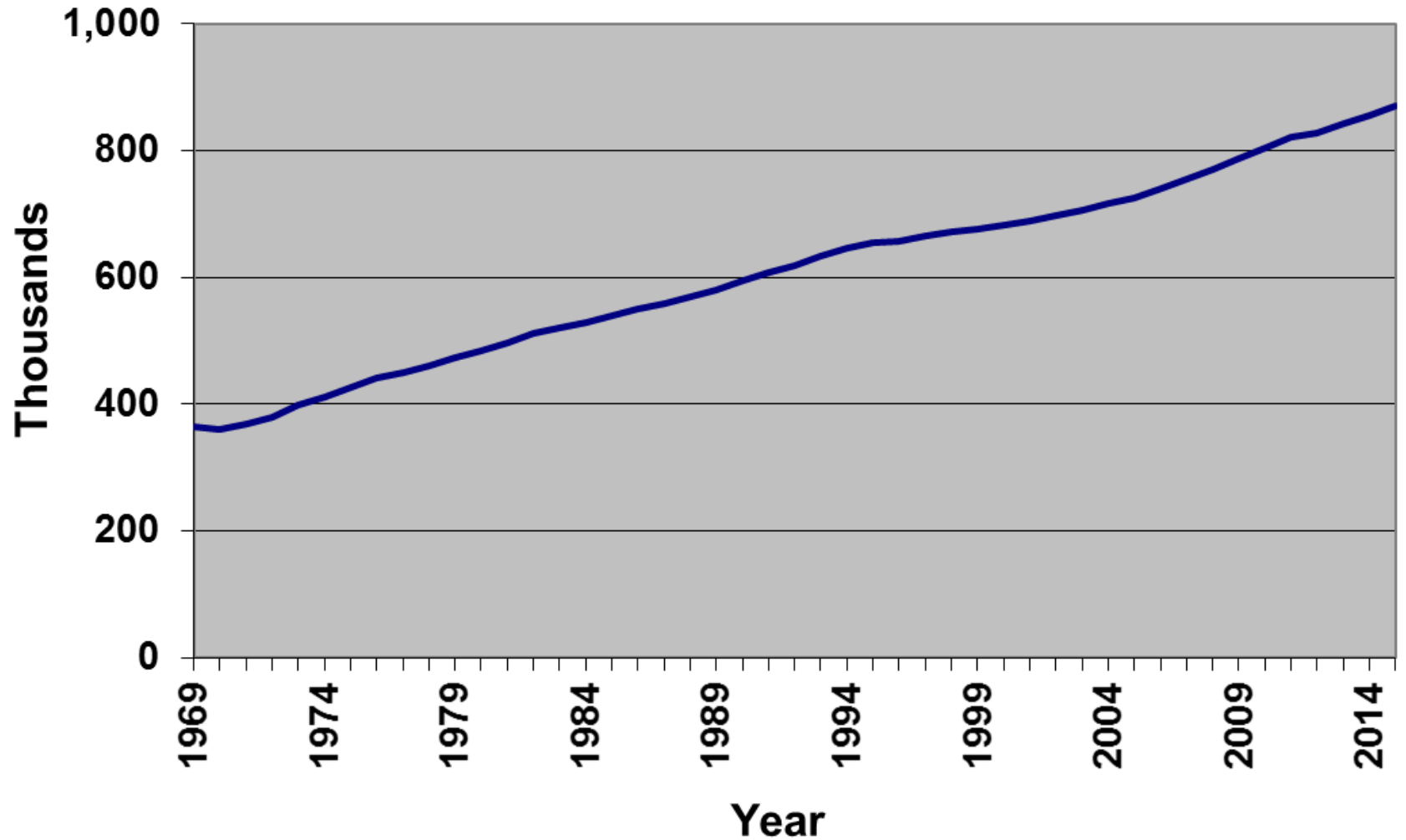


El Paso, Texas Economic Outlook 2013-2015

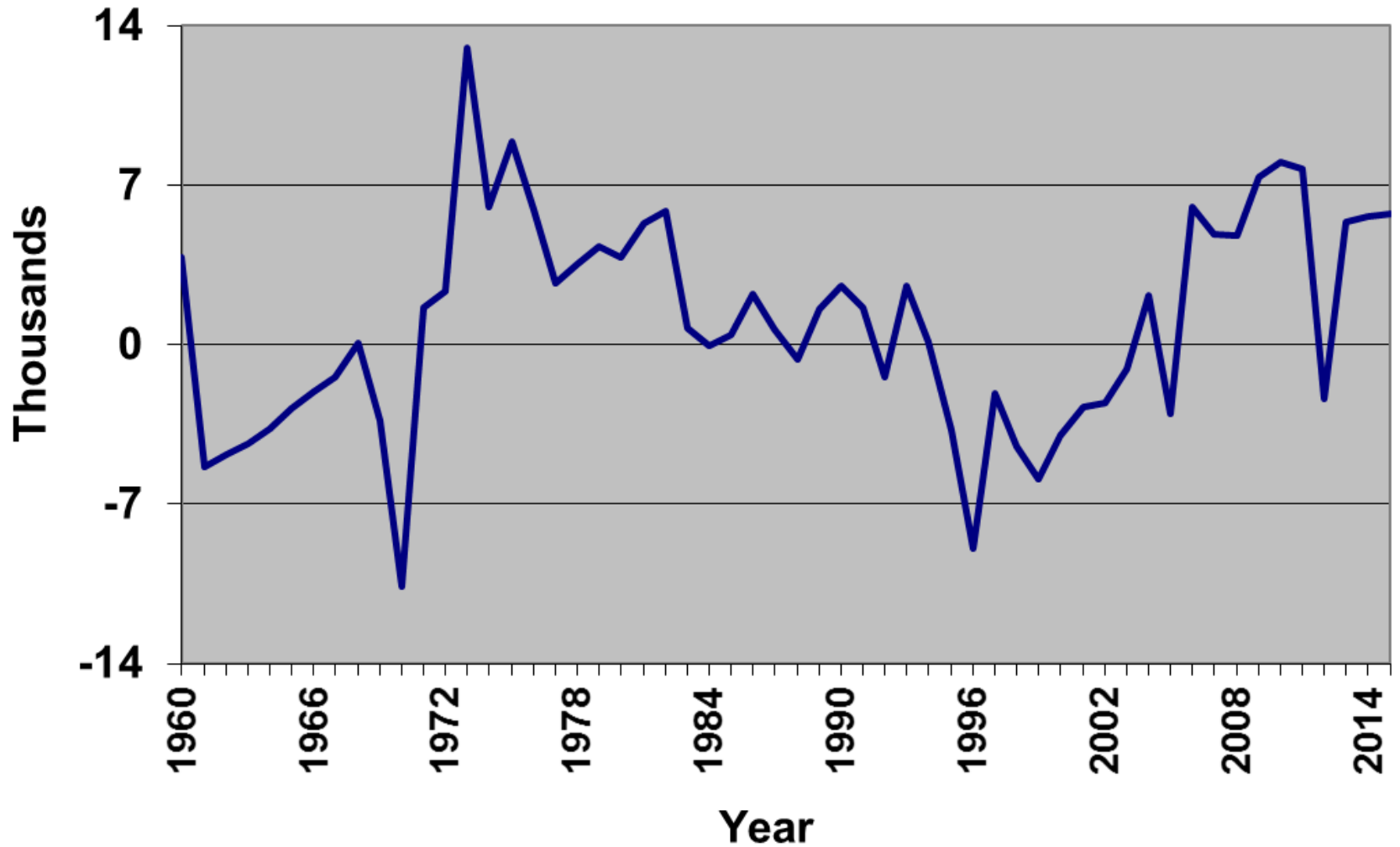
Border Region Modeling Project
Department of Economics and Finance
The University of Texas at El Paso

Population



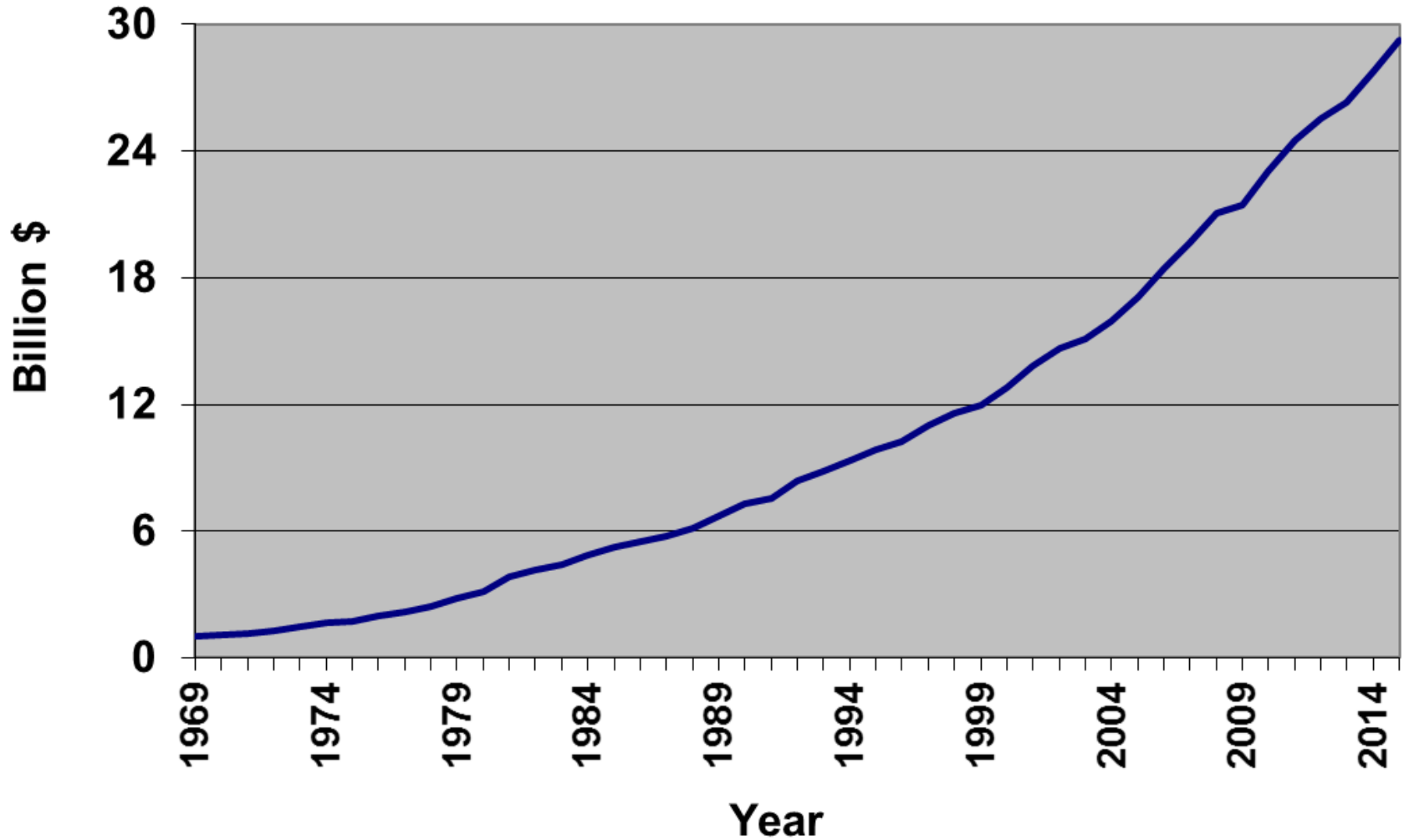
Source: UTEP Border Region Modeling Project

Net Migration



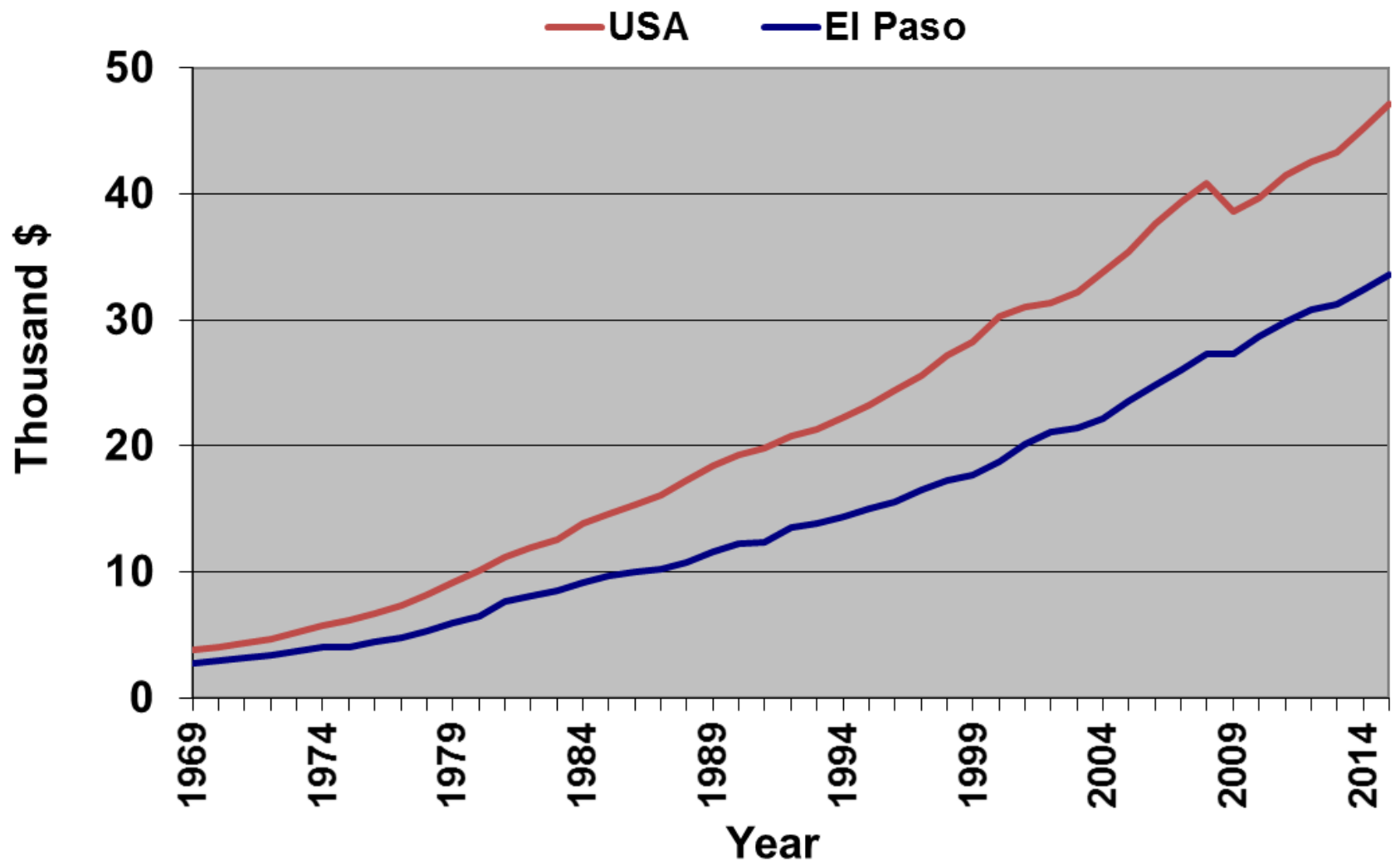
Source: UTEP Border Region Modeling Project

Personal Income



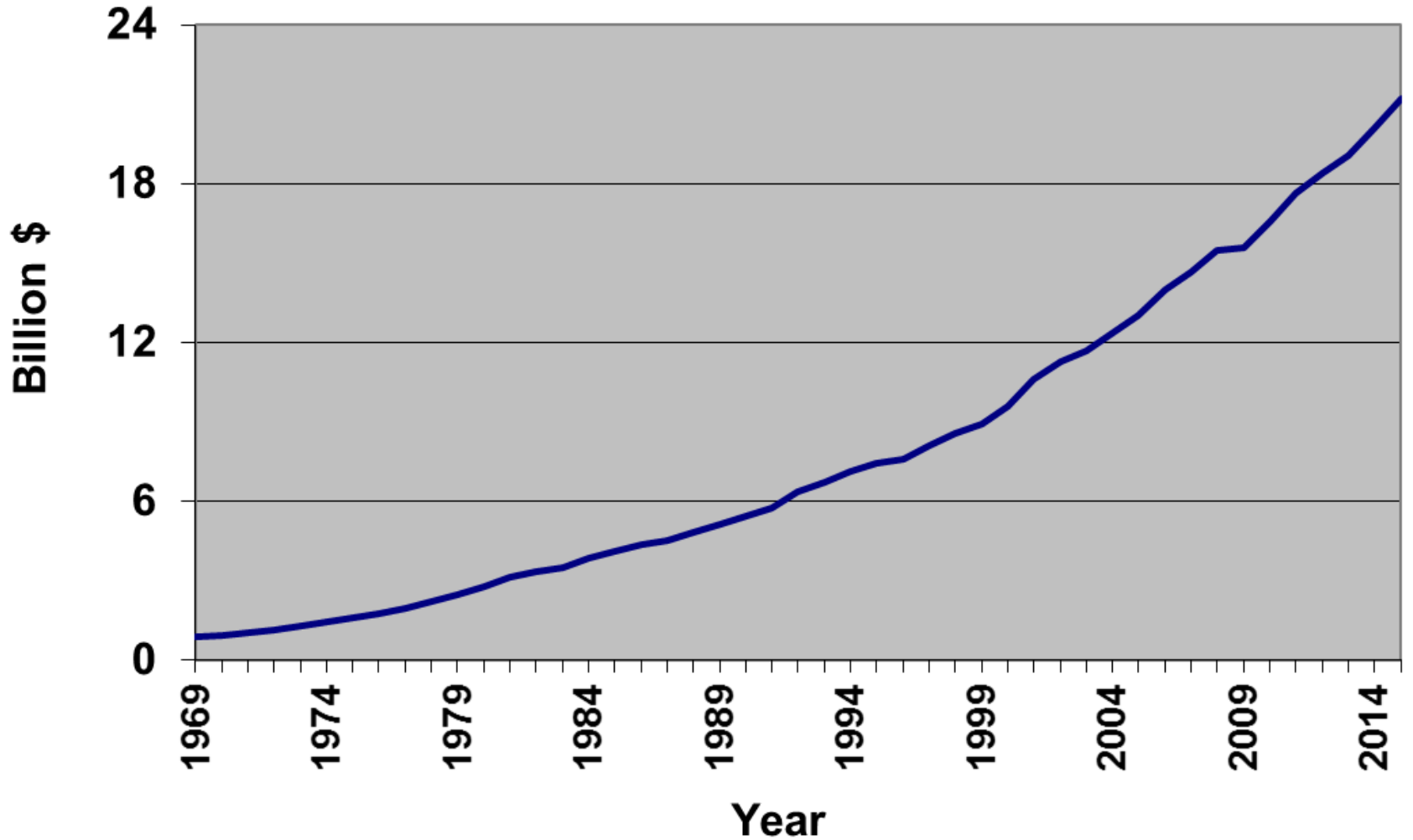
Source: UTEP Border Region Modeling Project

Per Capita Personal Income



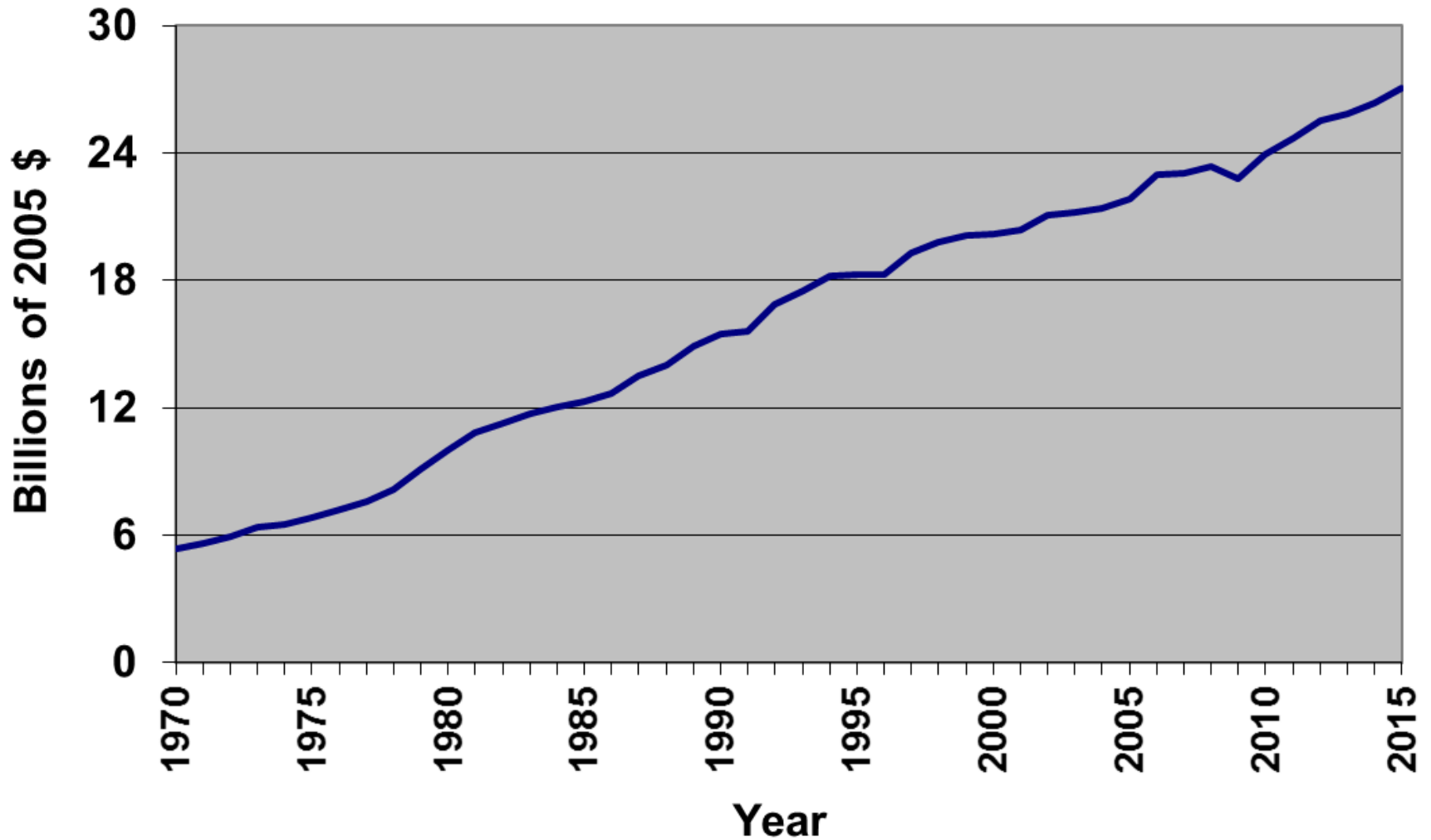
Source: UTEP Border Region Modeling Project

Labor & Proprietor Earnings



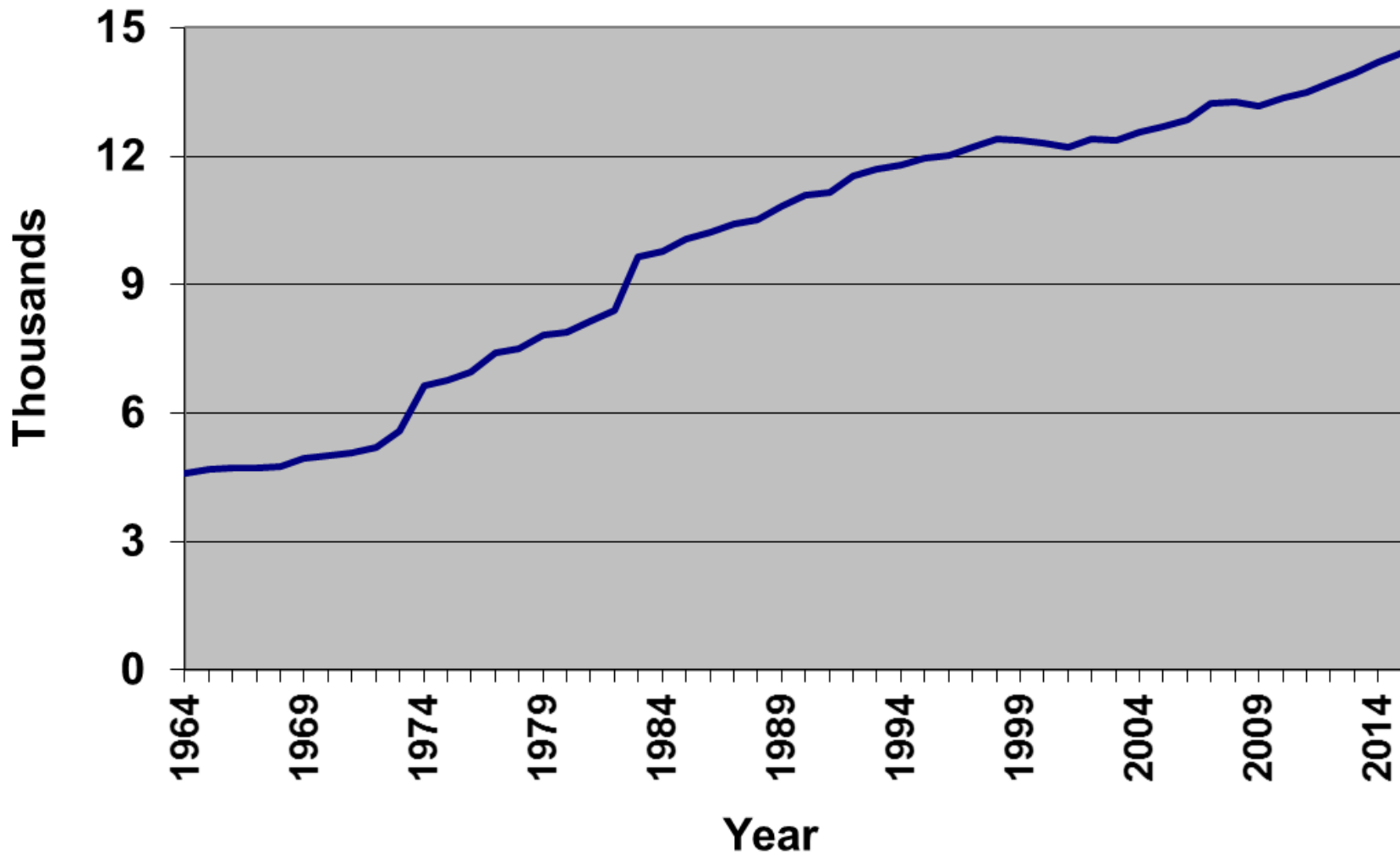
Source: UTEP Border Region Modeling Project

Real Gross Metropolitan Product



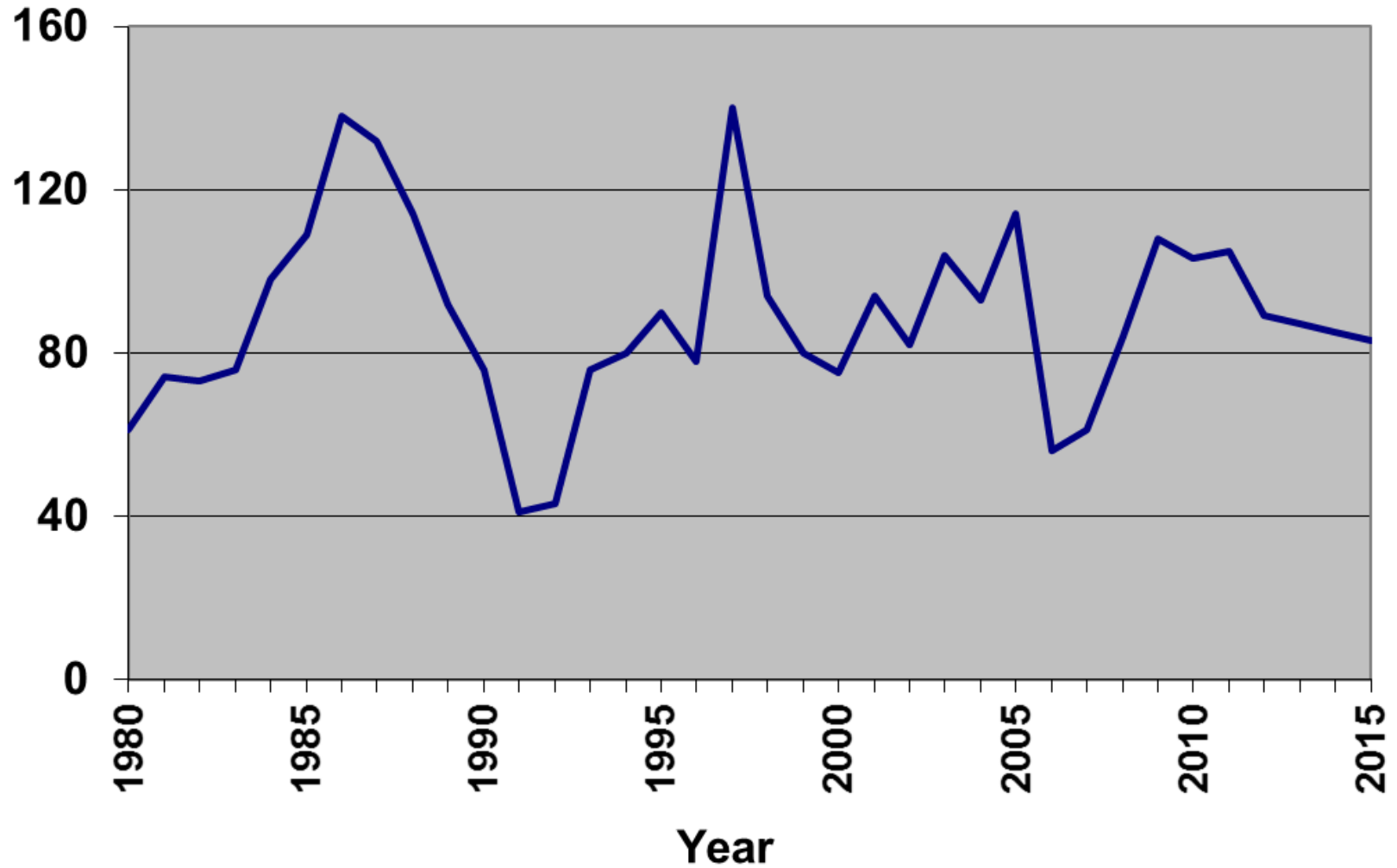
Source: UTEP Border Region Modeling Project

Businesses



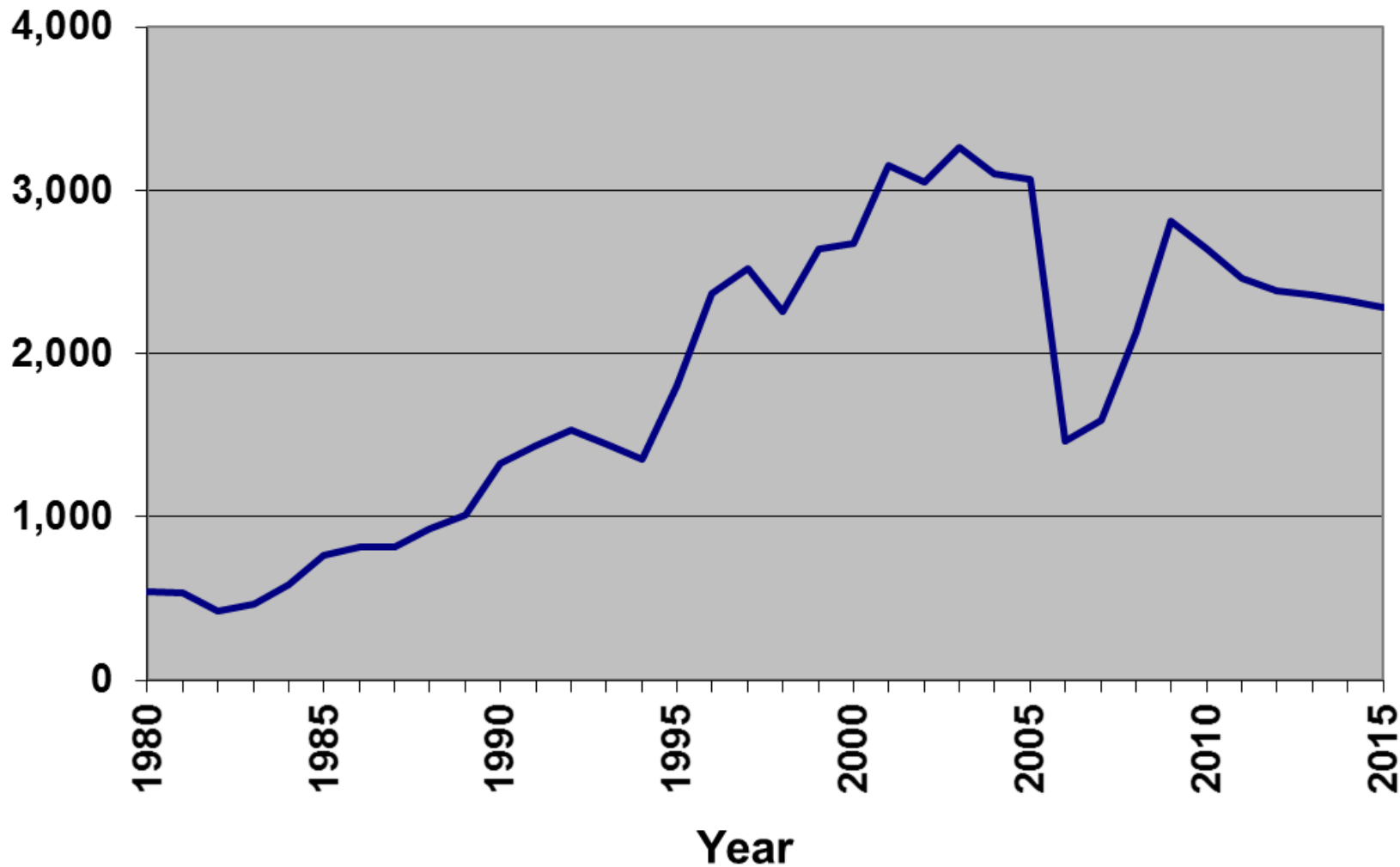
Source: UTEP Border Region Modeling Project

Business Bankruptcies



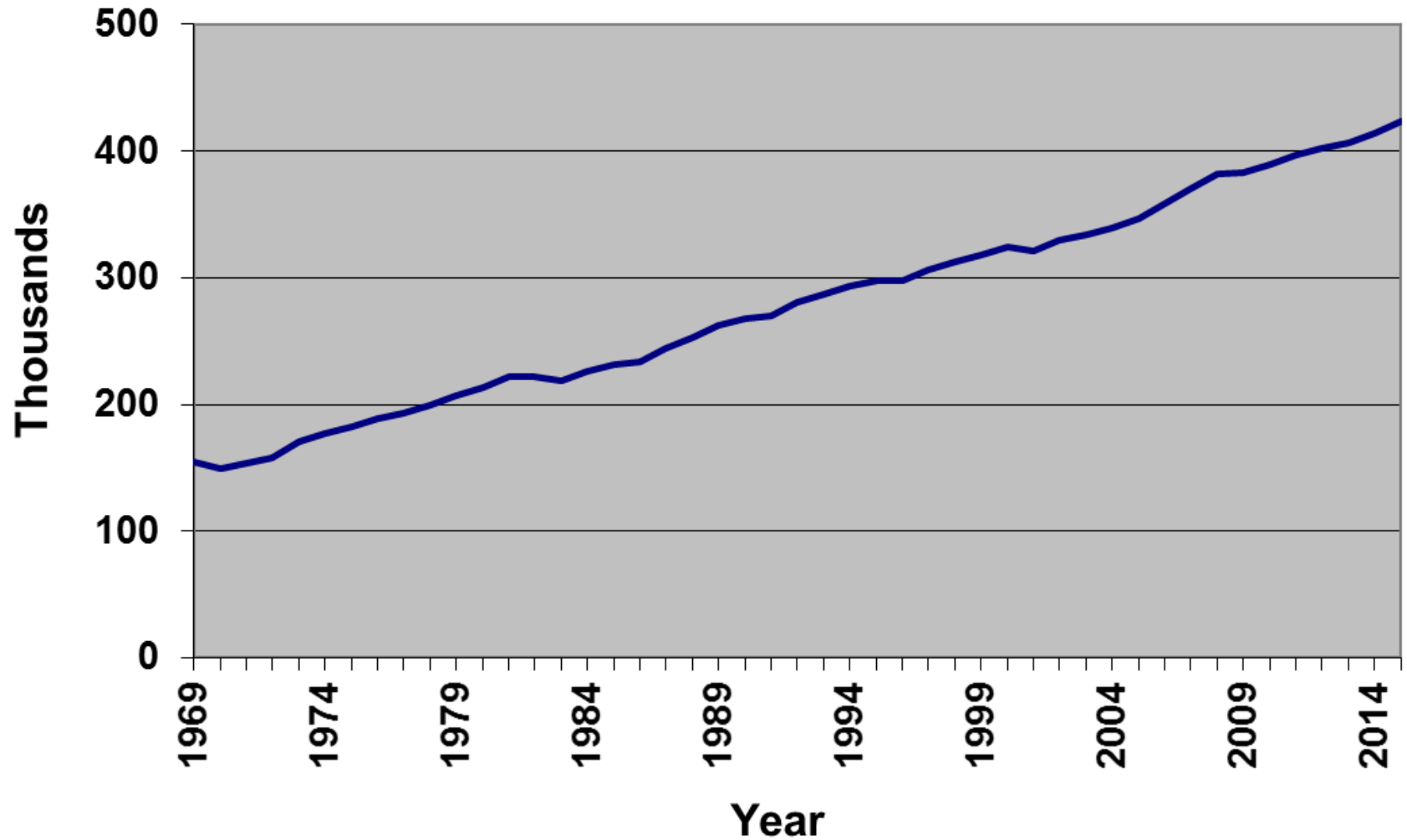
Source: UTEP Border Region Modeling Project

Personal Bankruptcies



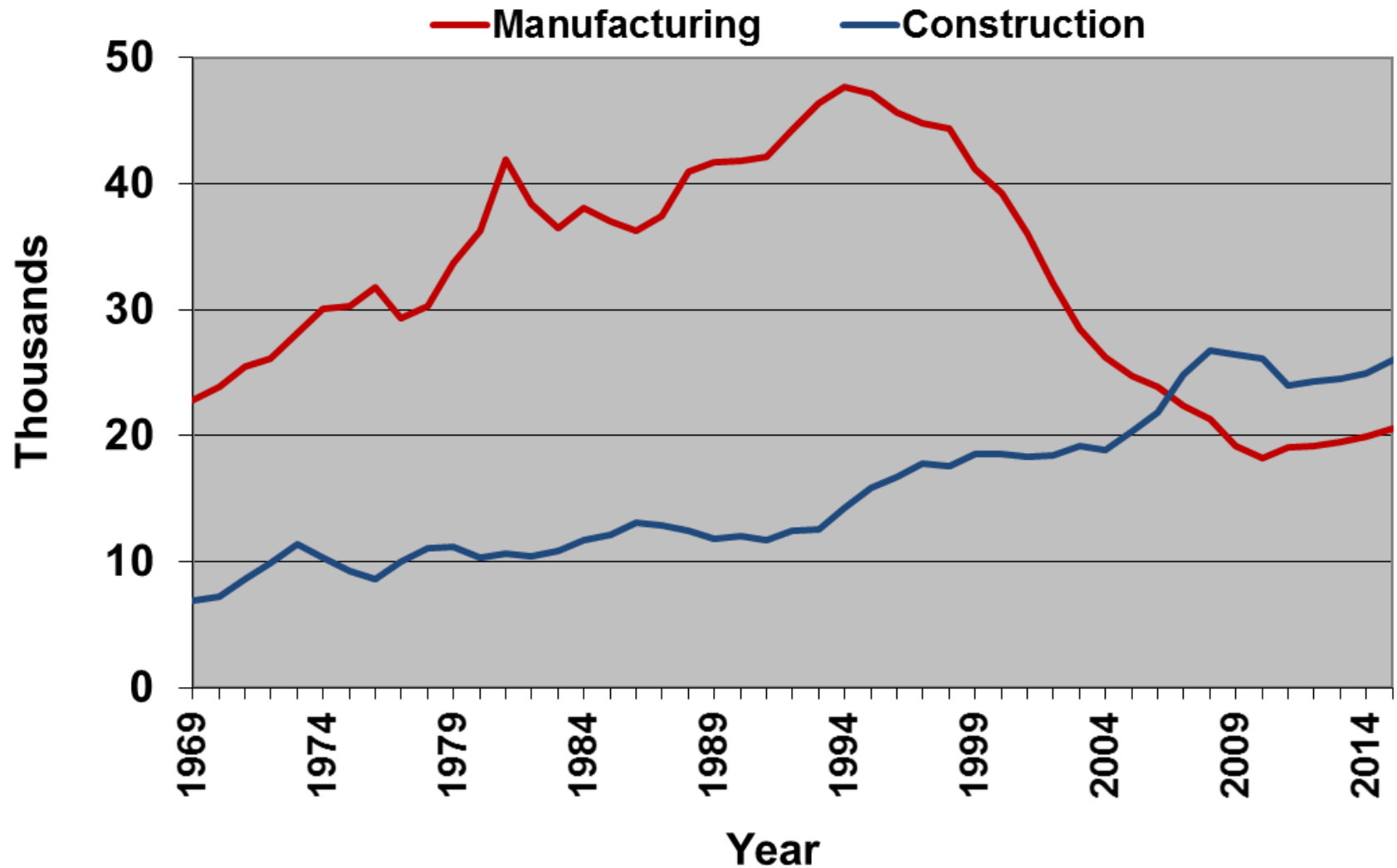
Source: UTEP Border Region Modeling Project

Total Jobs



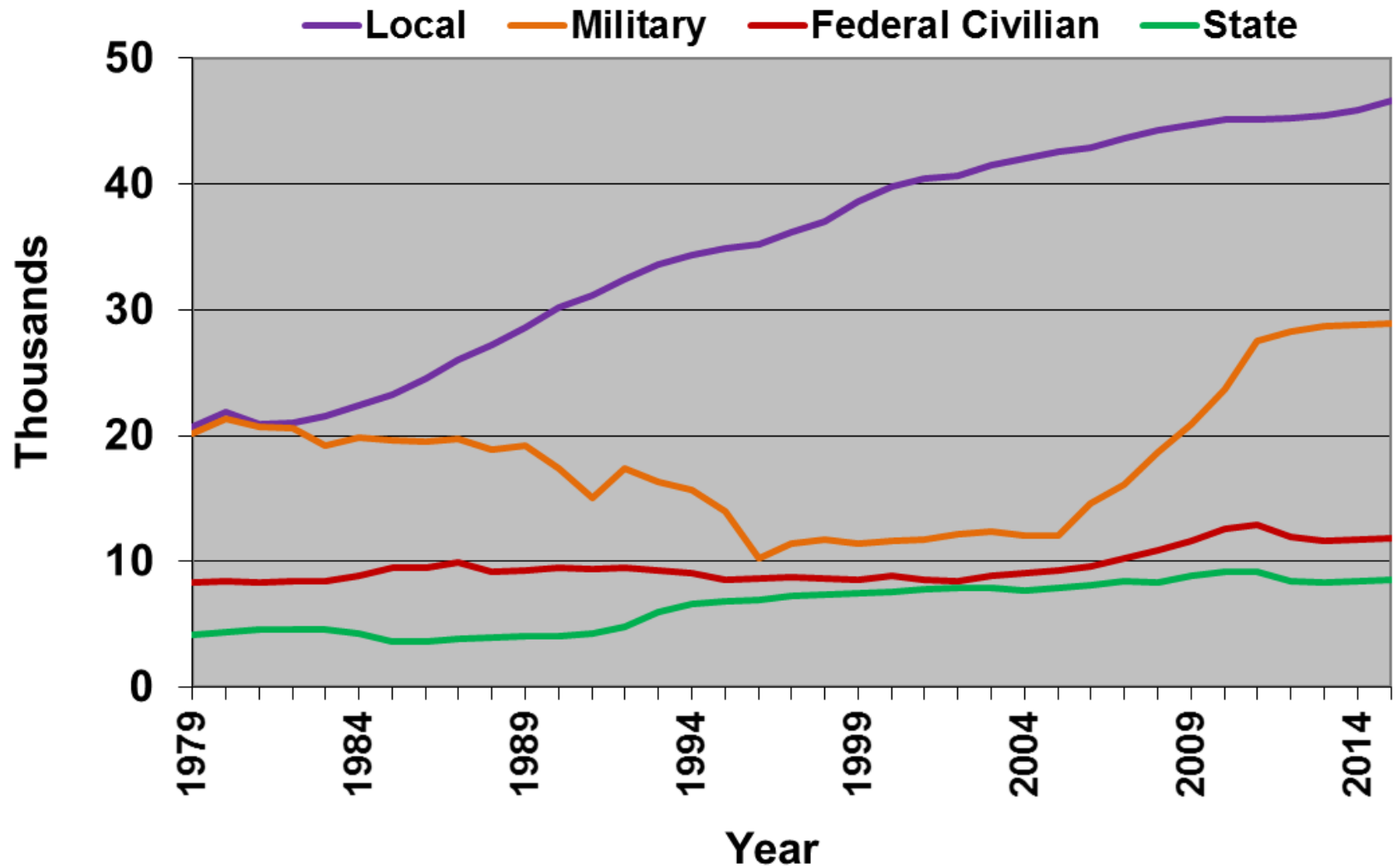
Source: UTEP Border Region Modeling Project

Manufacturing and Construction Jobs



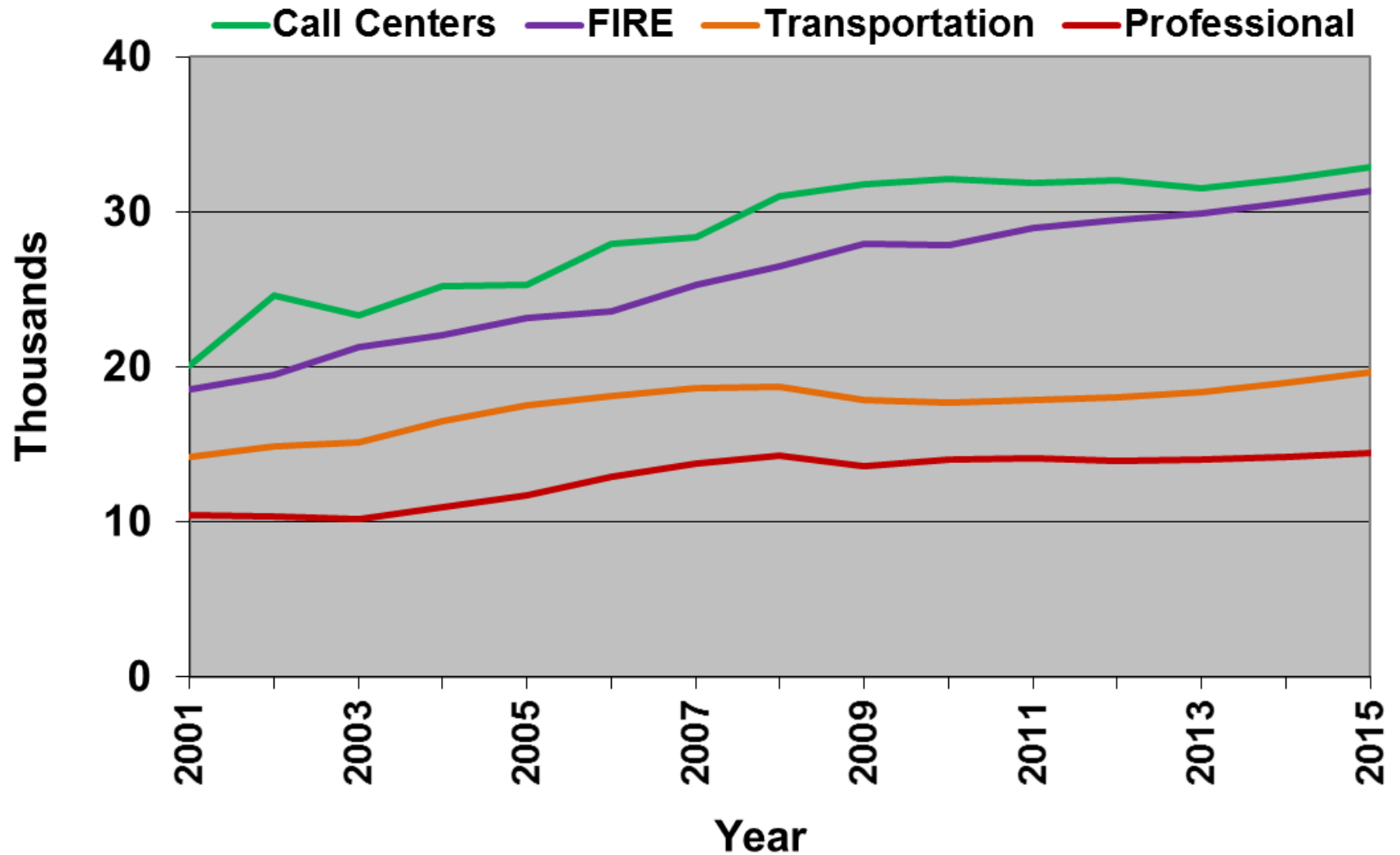
Source: UTEP Border Region Modeling Project

Government Employment



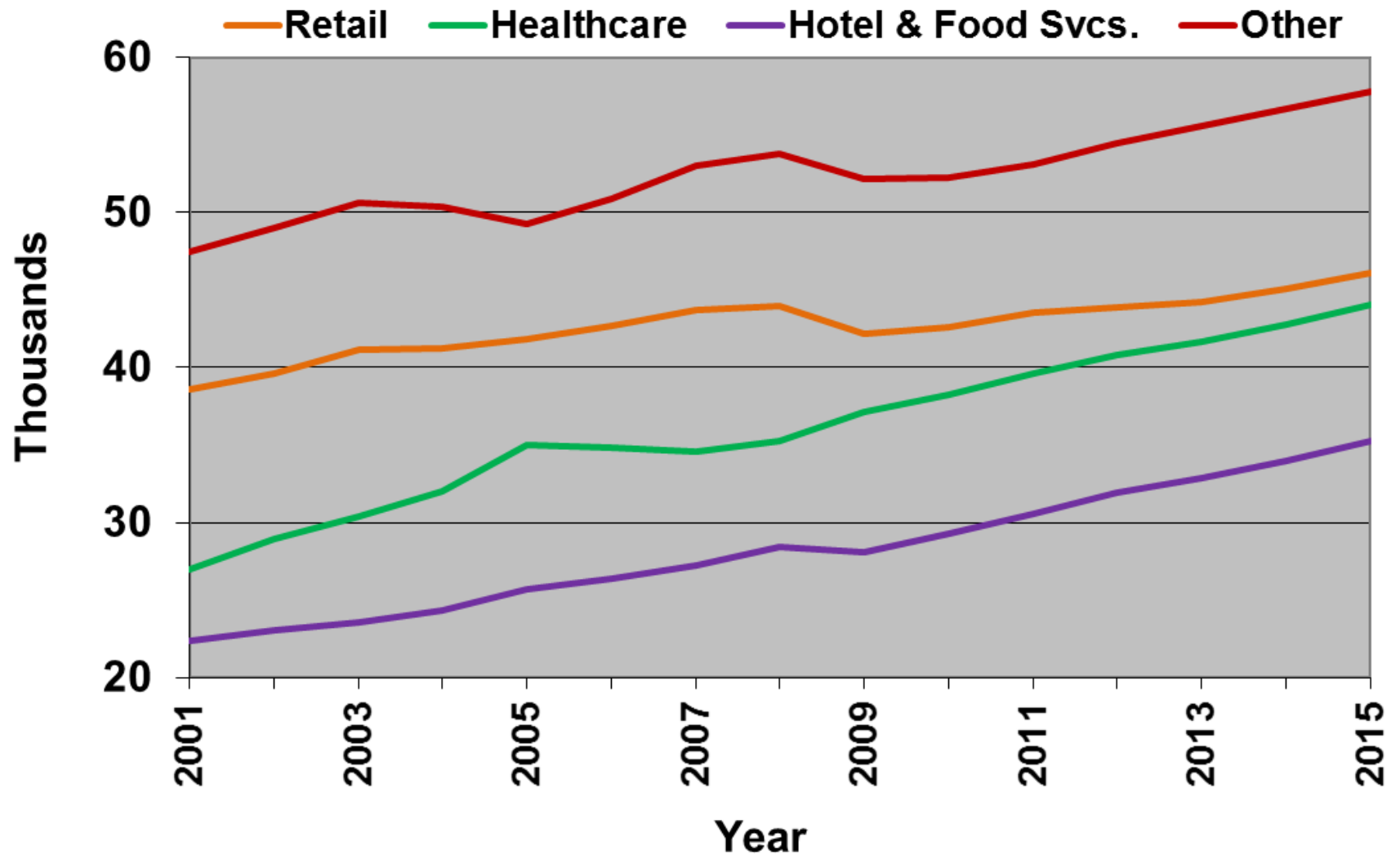
Source: UTEP Border Region Modeling Project

Service Sector Employment



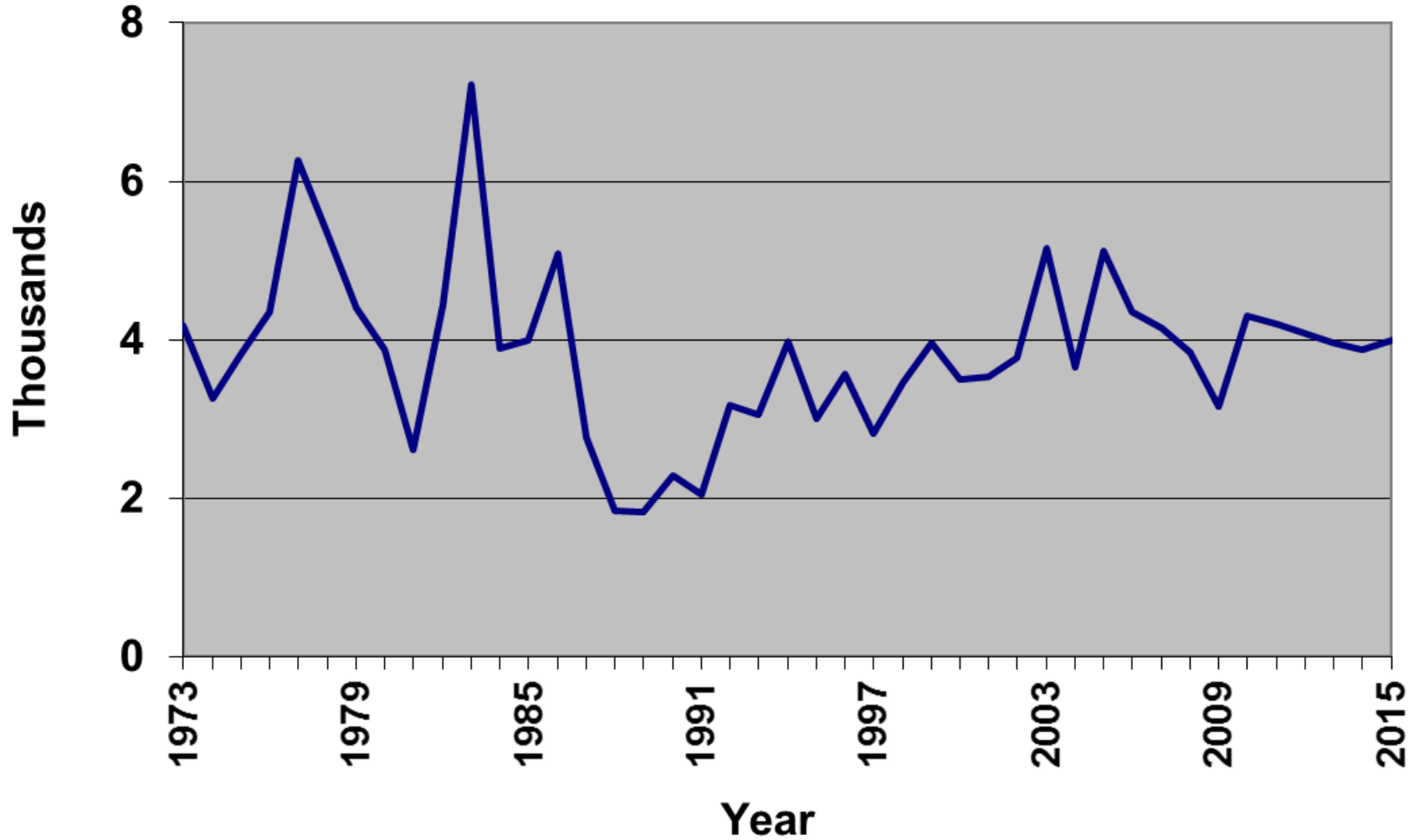
Source: UTEP Border Region Modeling Project

Service Sector and Other Employment



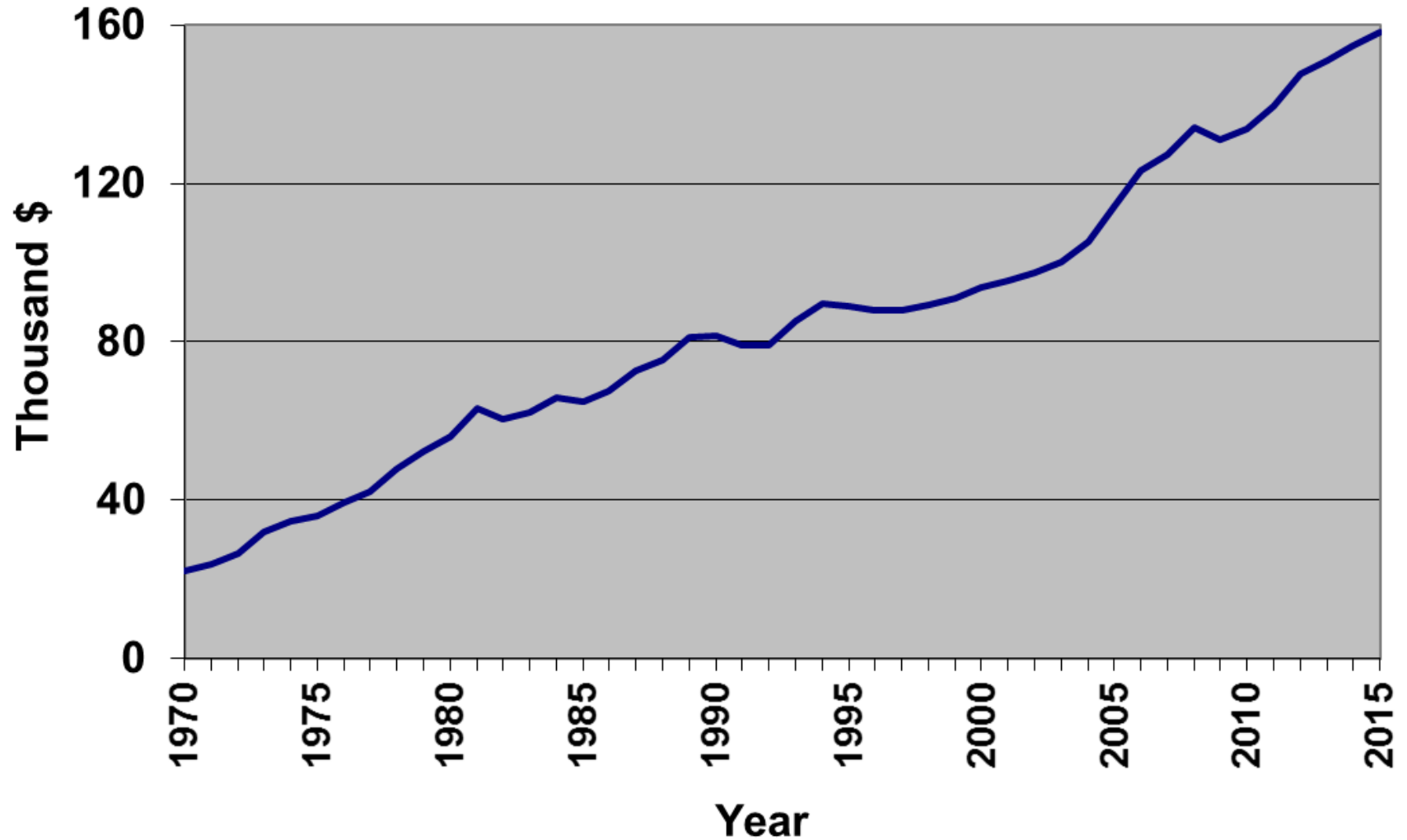
Source: UTEP Border Region Modeling Project

Housing Starts



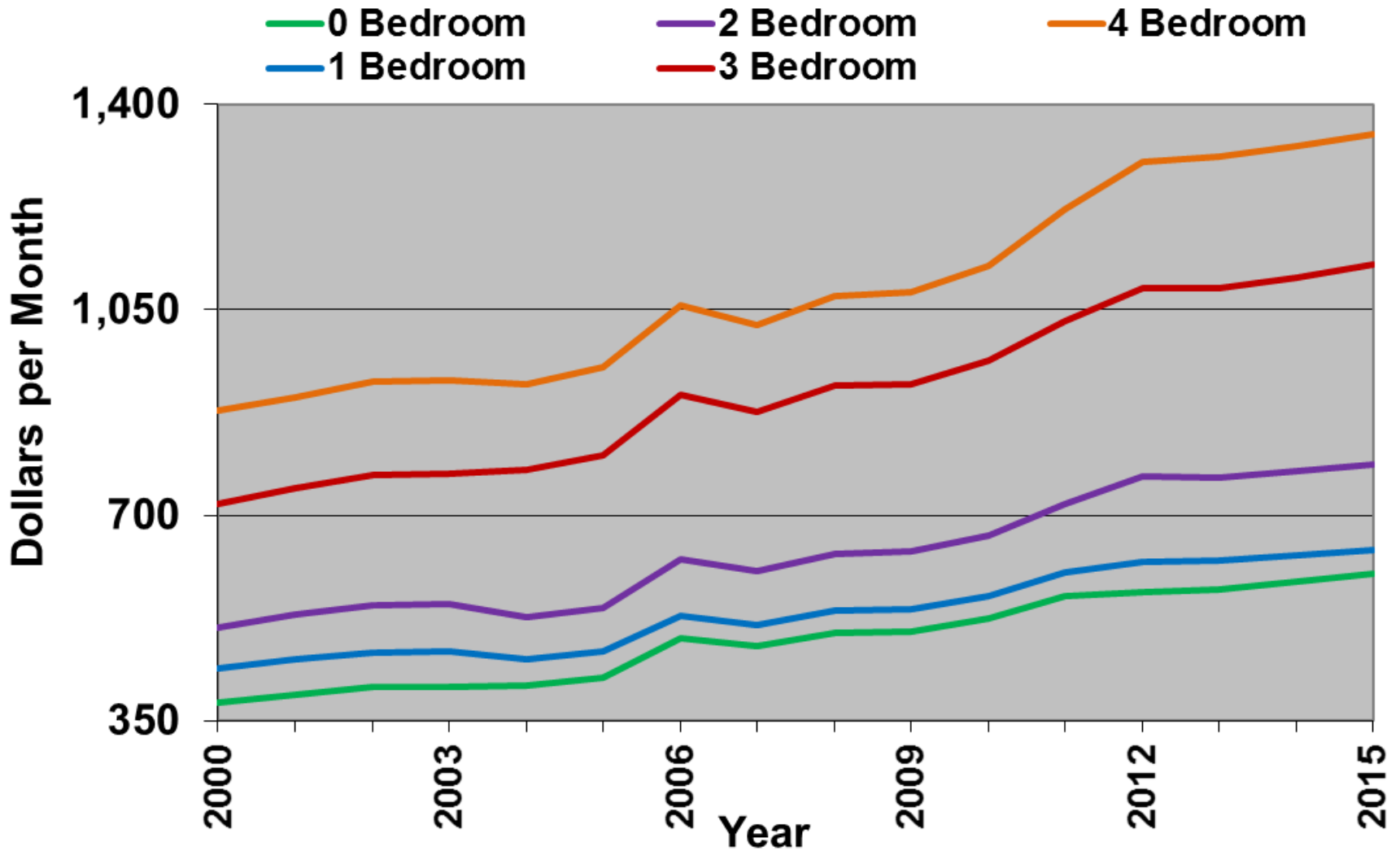
Source: UTEP Border Region Modeling Project

New House Prices



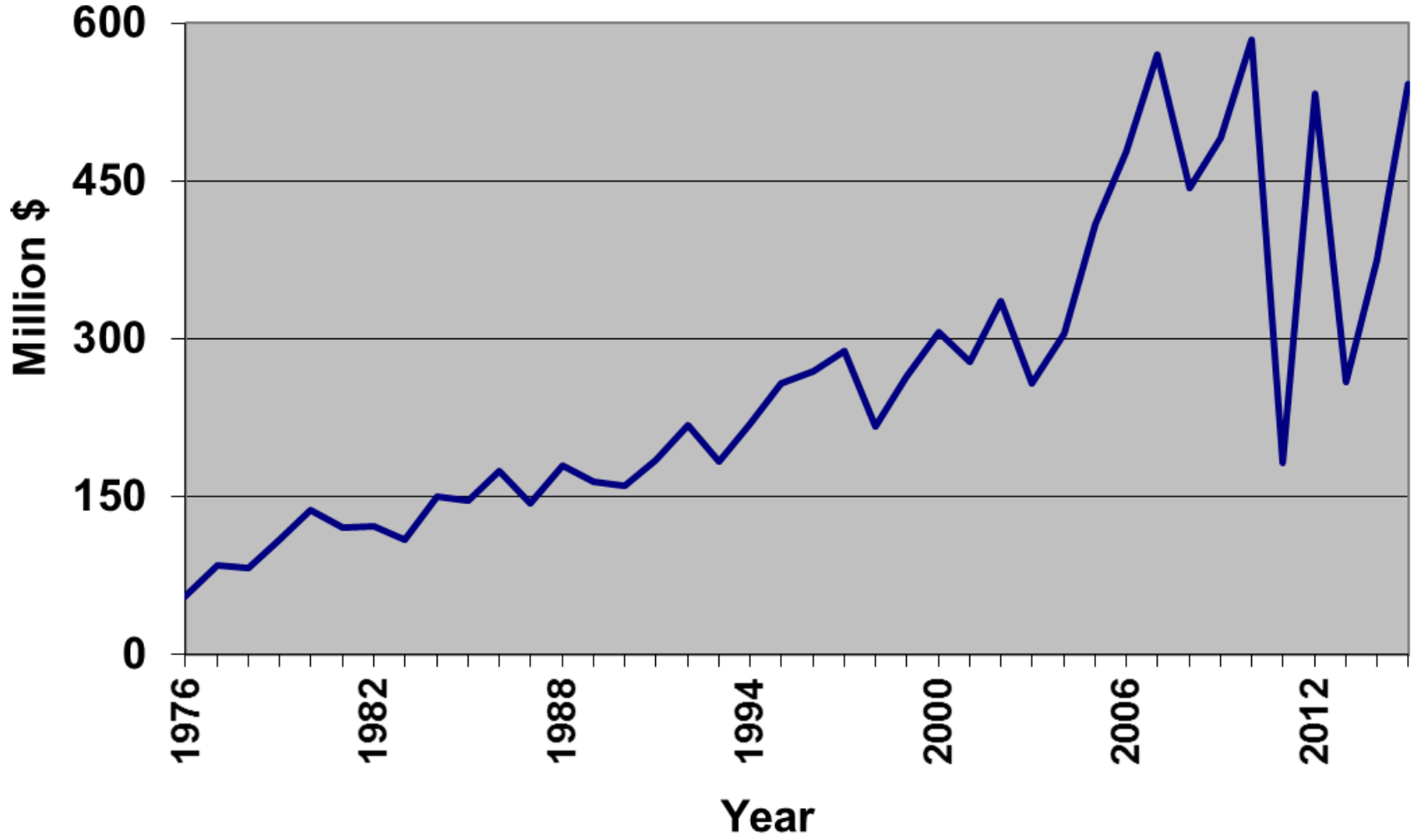
Source: UTEP Border Region Modeling Project

Apartment Rents



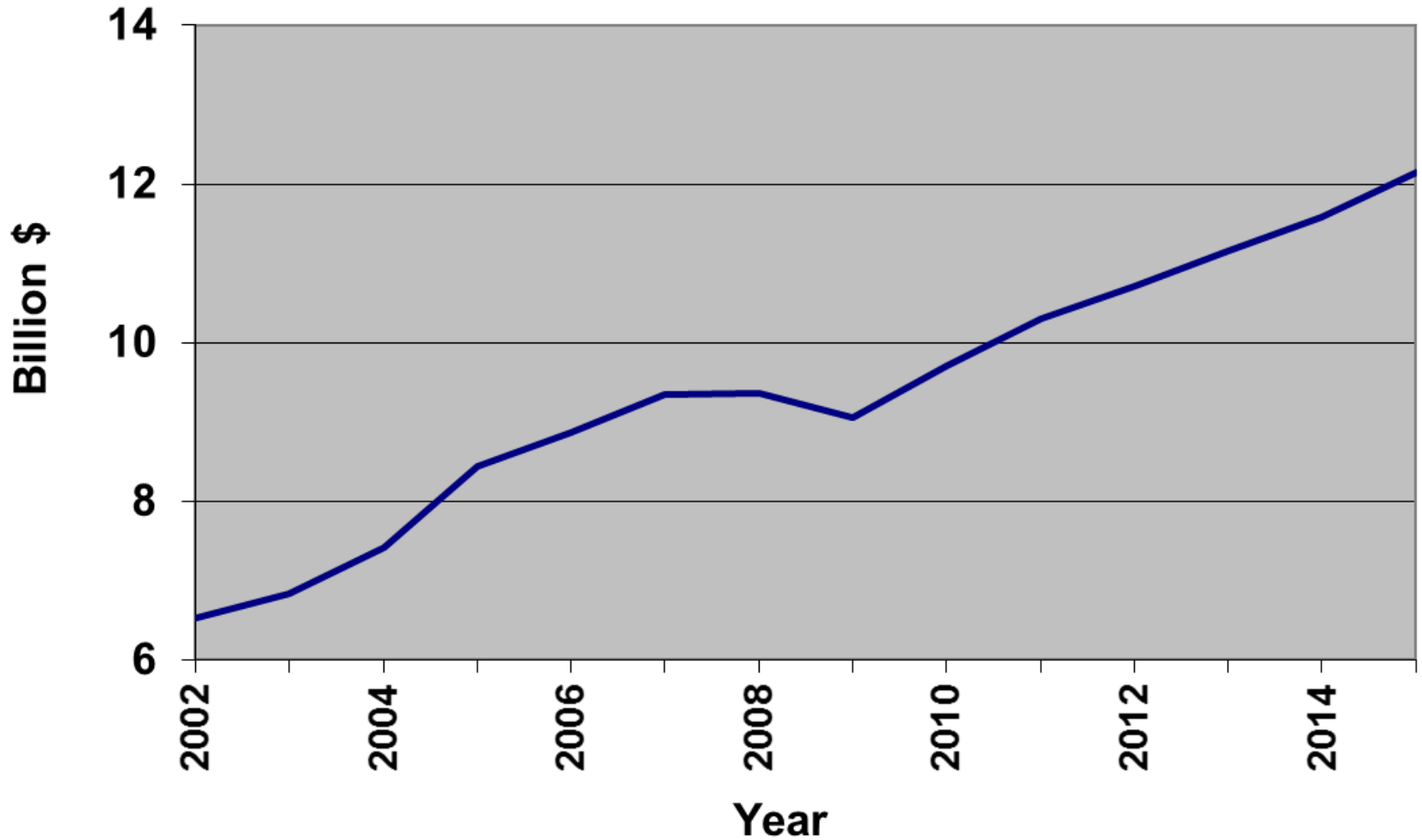
Source: UTEP Border Region Modeling Project

Nonresidential Space



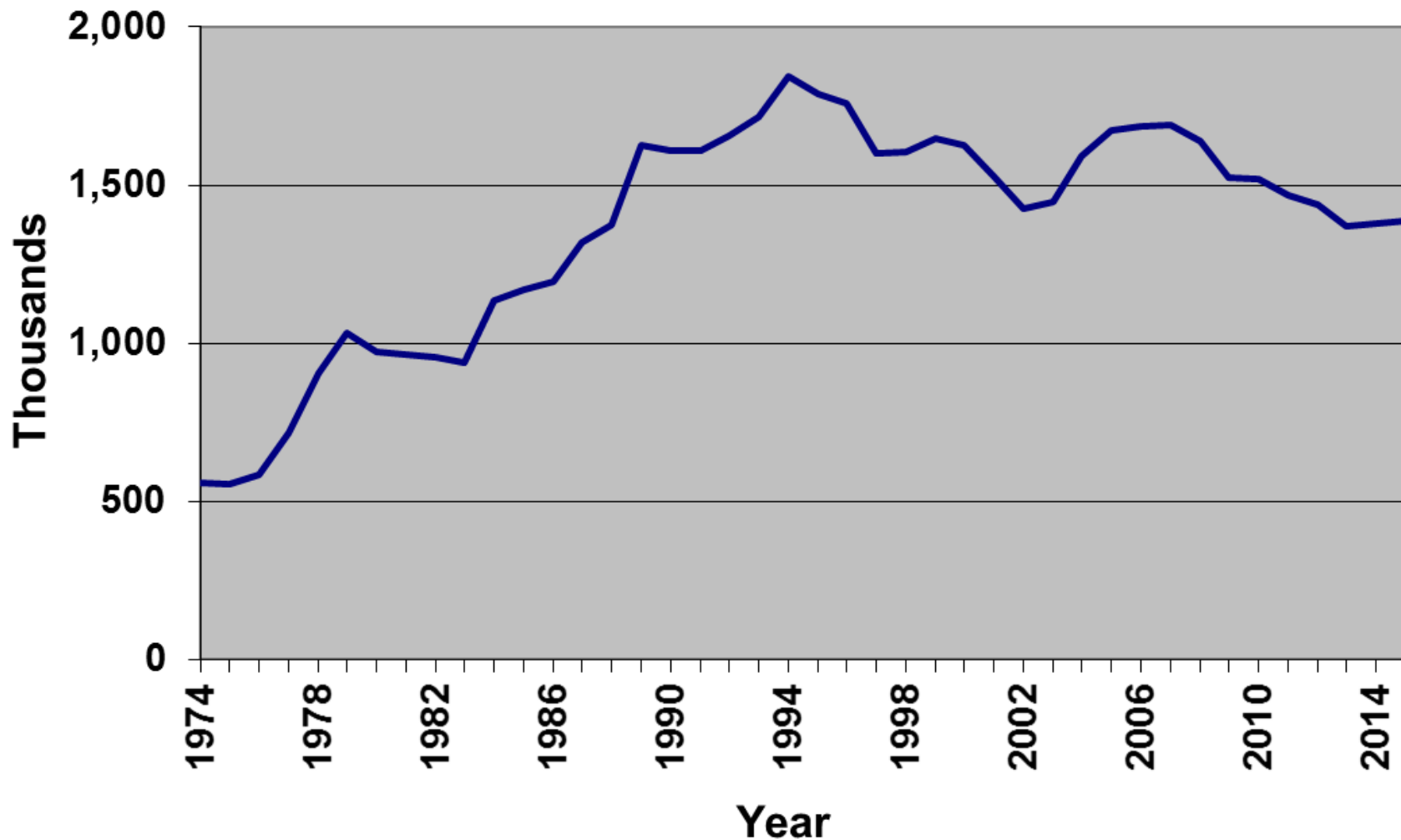
Source: UTEP Border Region Modeling Project

Gross Commercial Sales



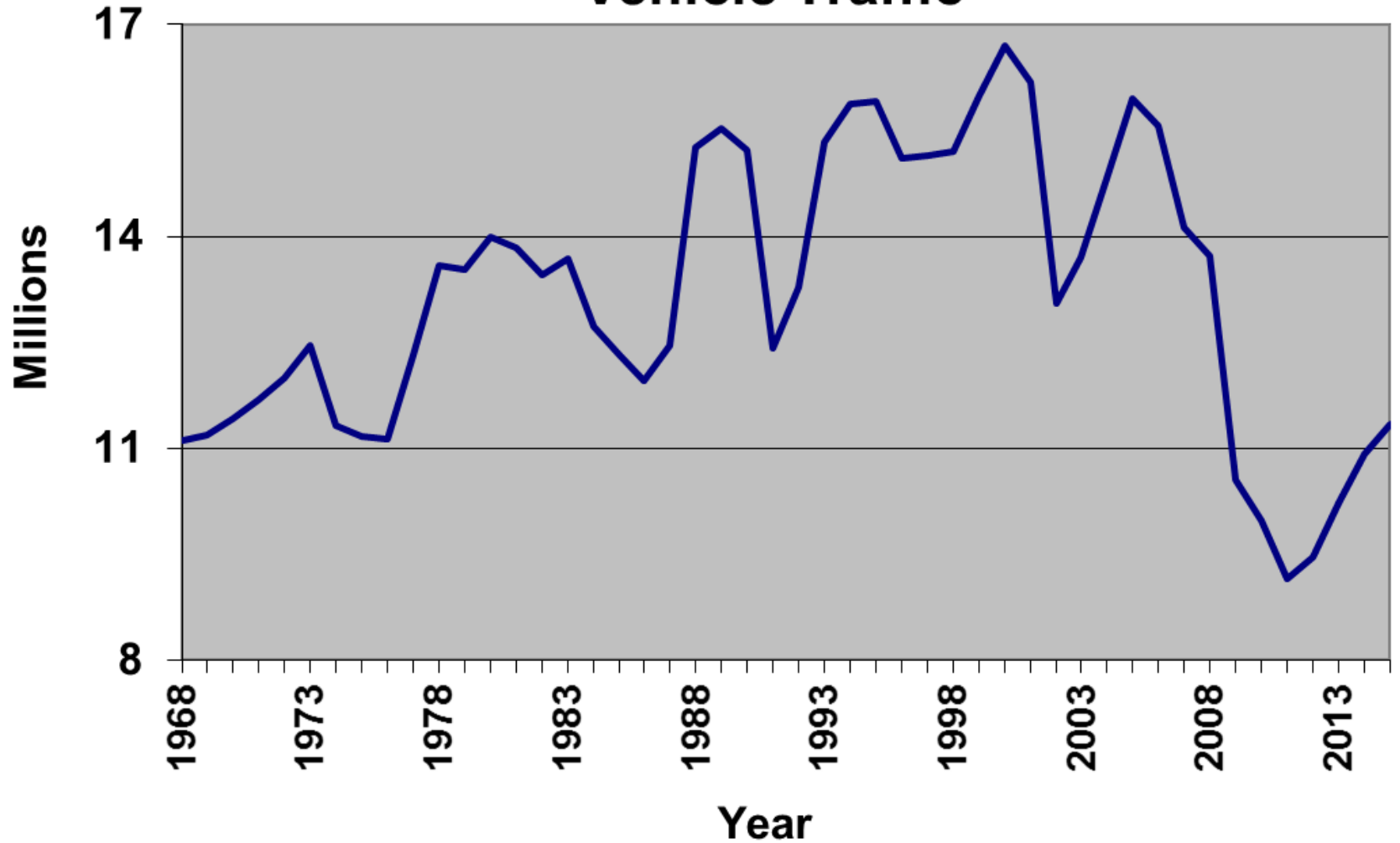
Source: UTEP Border Region Modeling Project

Airport Passenger Arrivals



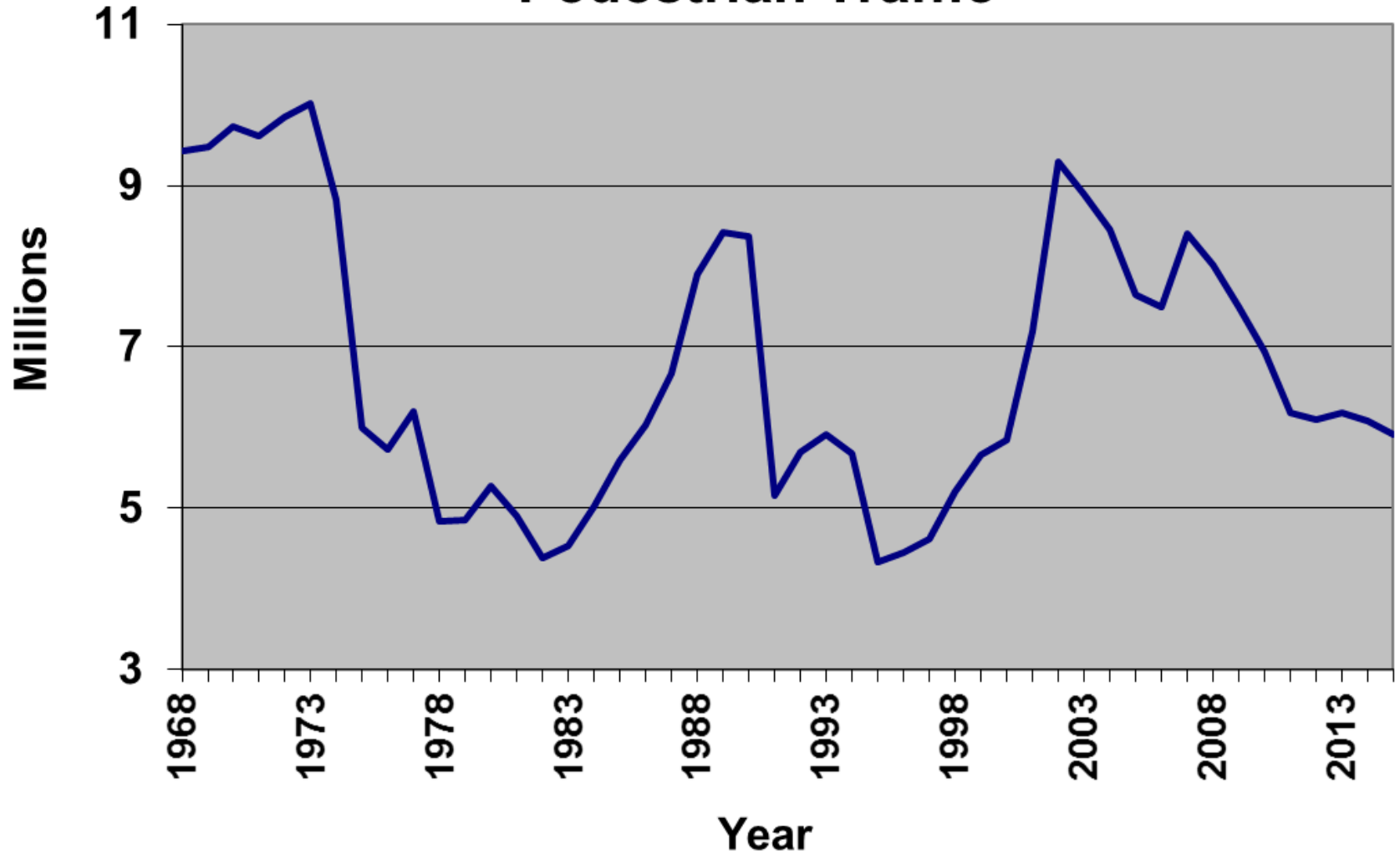
Source: UTEP Border Region Modeling Project

Northbound International Bridge Vehicle Traffic



Source: UTEP Border Region Modeling Project

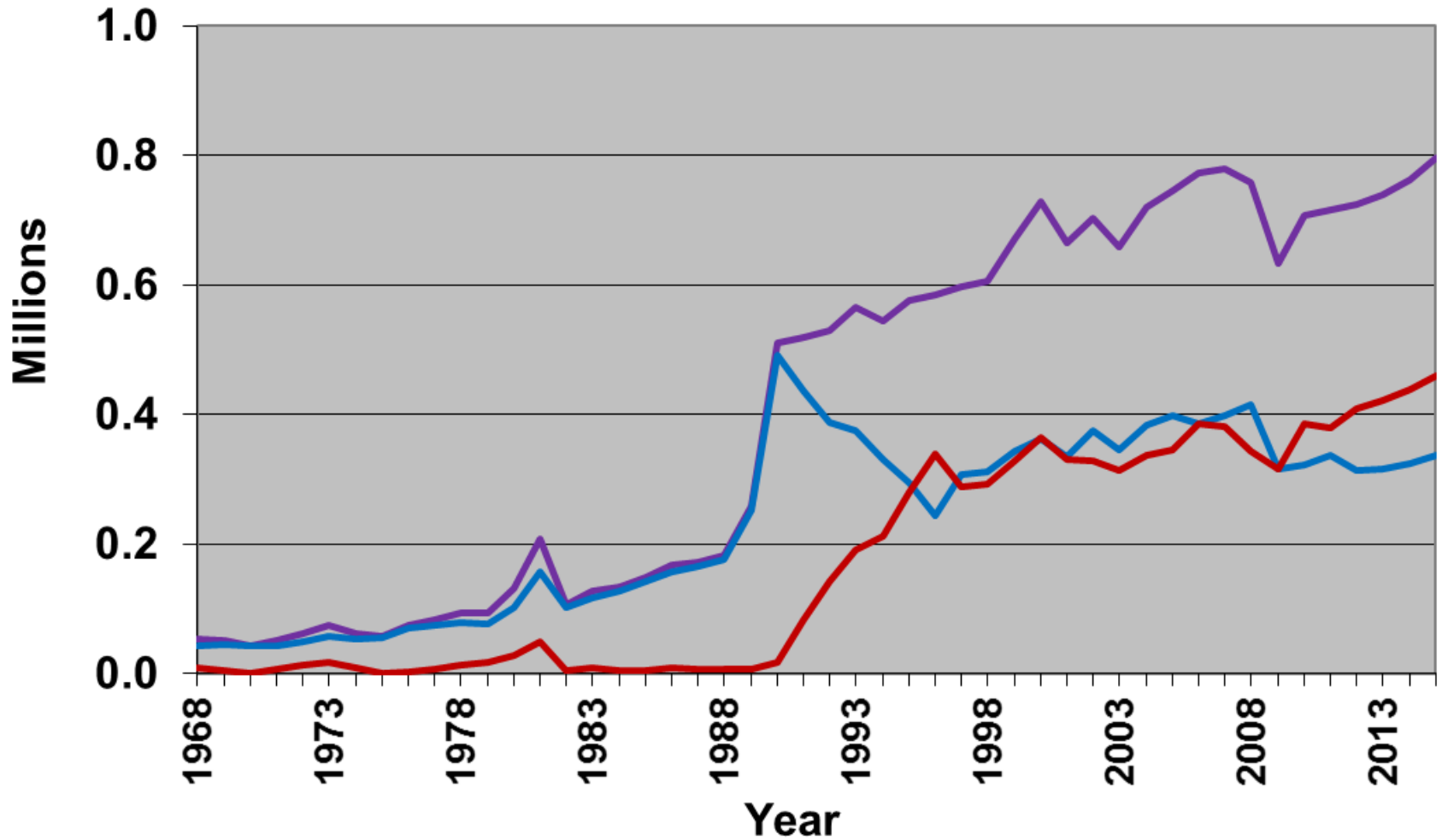
Northbound International Bridge Pedestrian Traffic



Source: UTEP Border Region Modeling Project

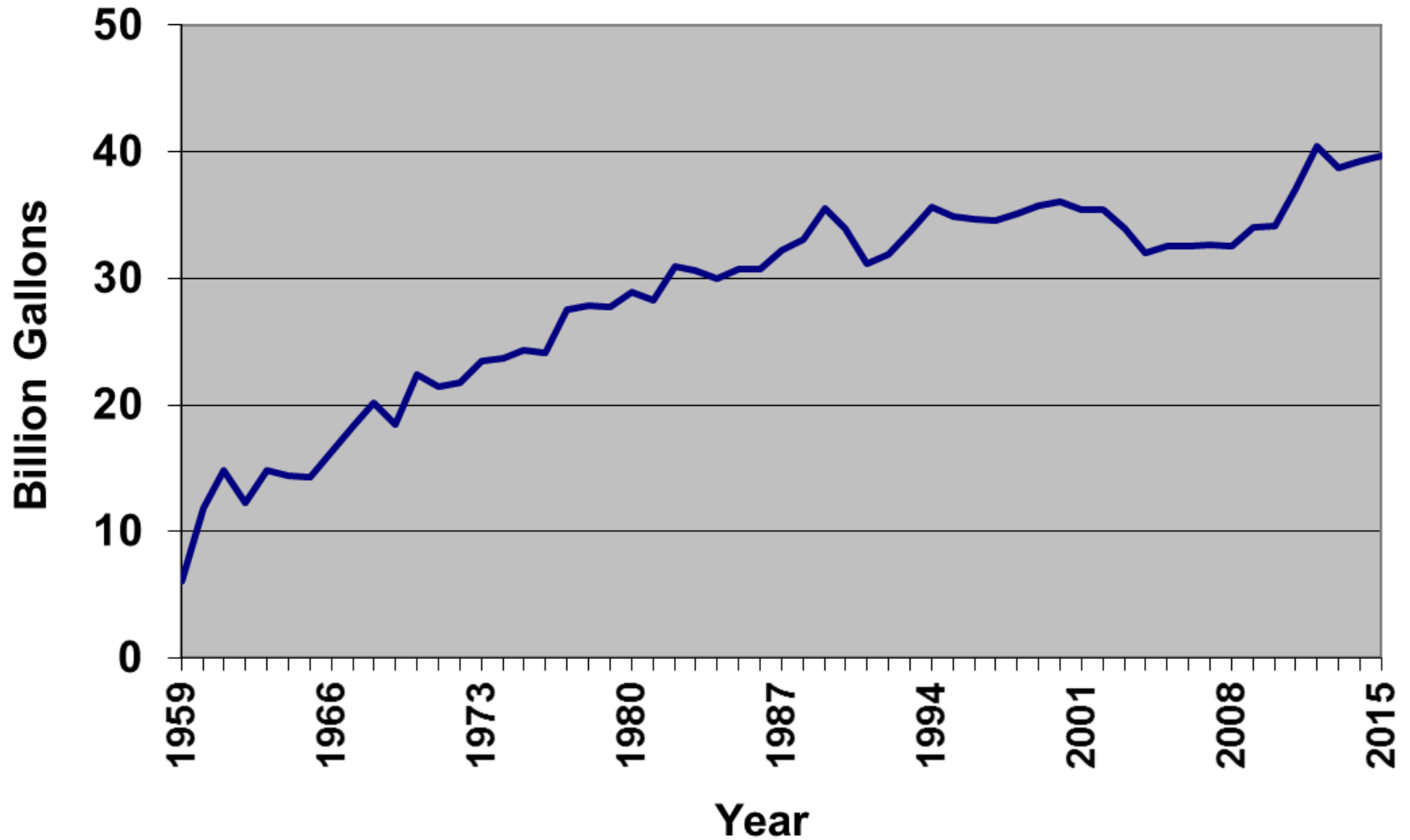
Northbound Truck Traffic

— Total — BOTA — Zaragoza



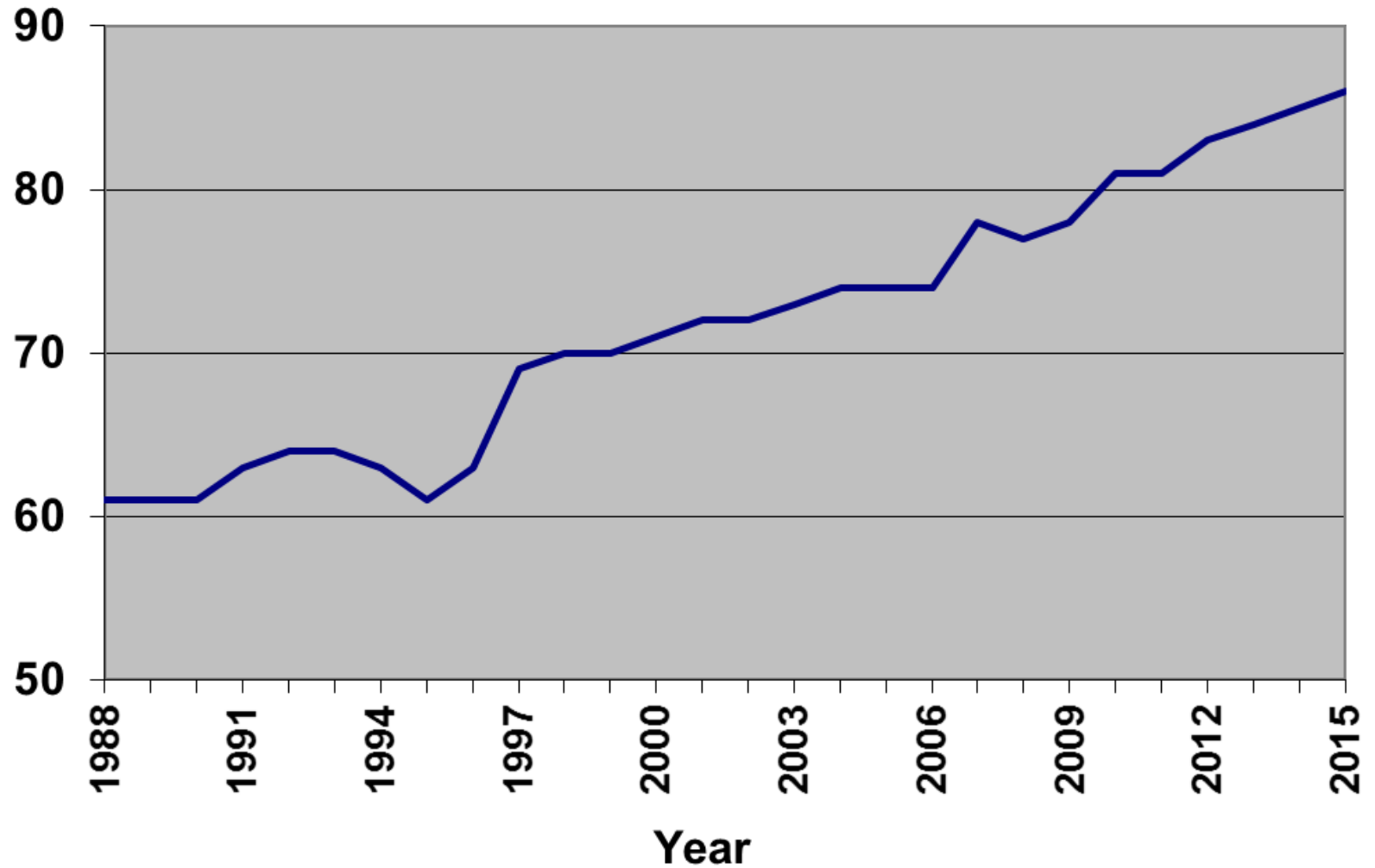
Source: UTEP Border Region Modeling Project

Water Consumption



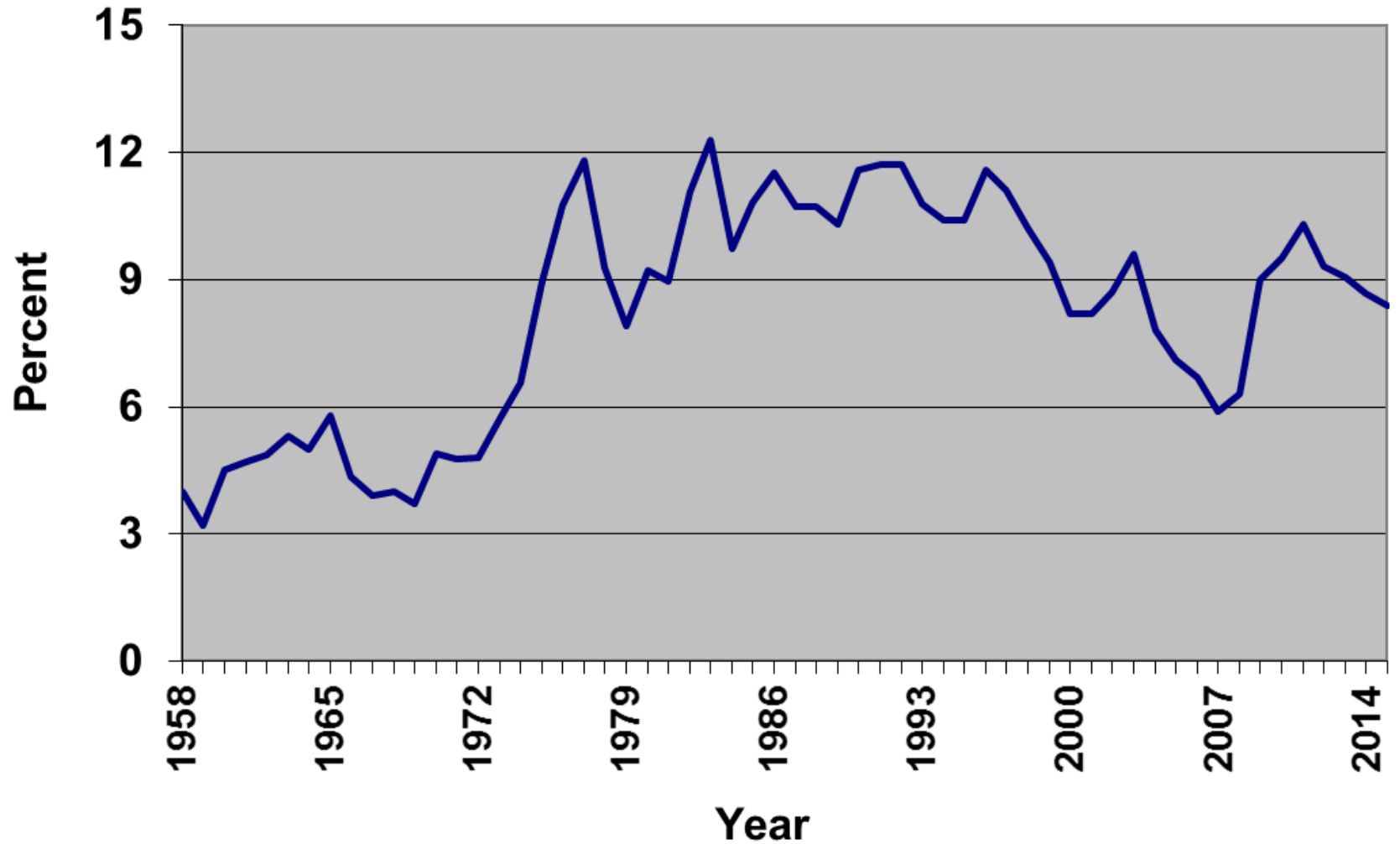
Source: UTEP Border Region Modeling Project

Hotels in Operation




Source: UTEP Border Region Modeling Project

Jobless Rate



Source: UTEP Border Region Modeling Project



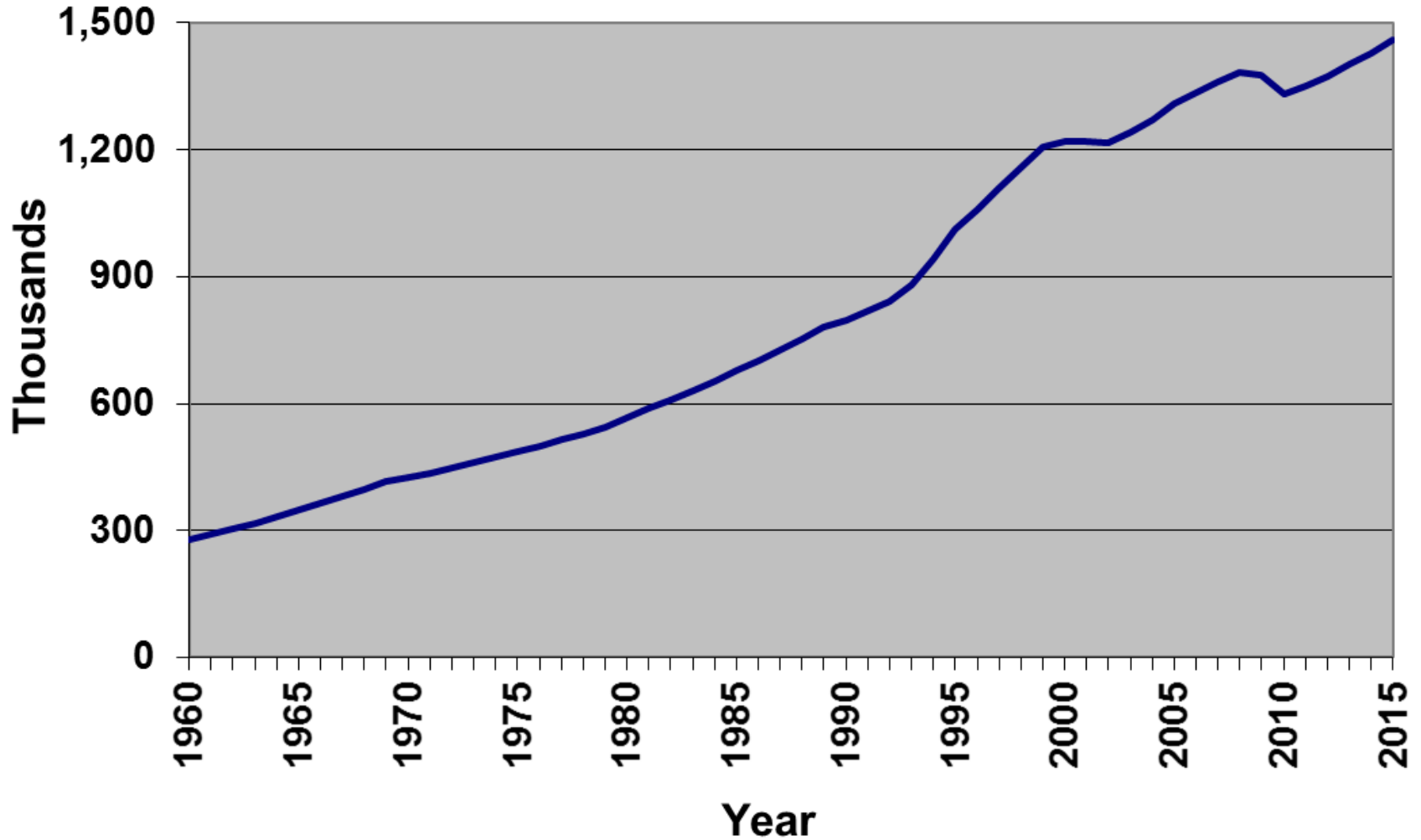
Ciudad Juárez, Chihuahua

Economic Outlook

2013-2015

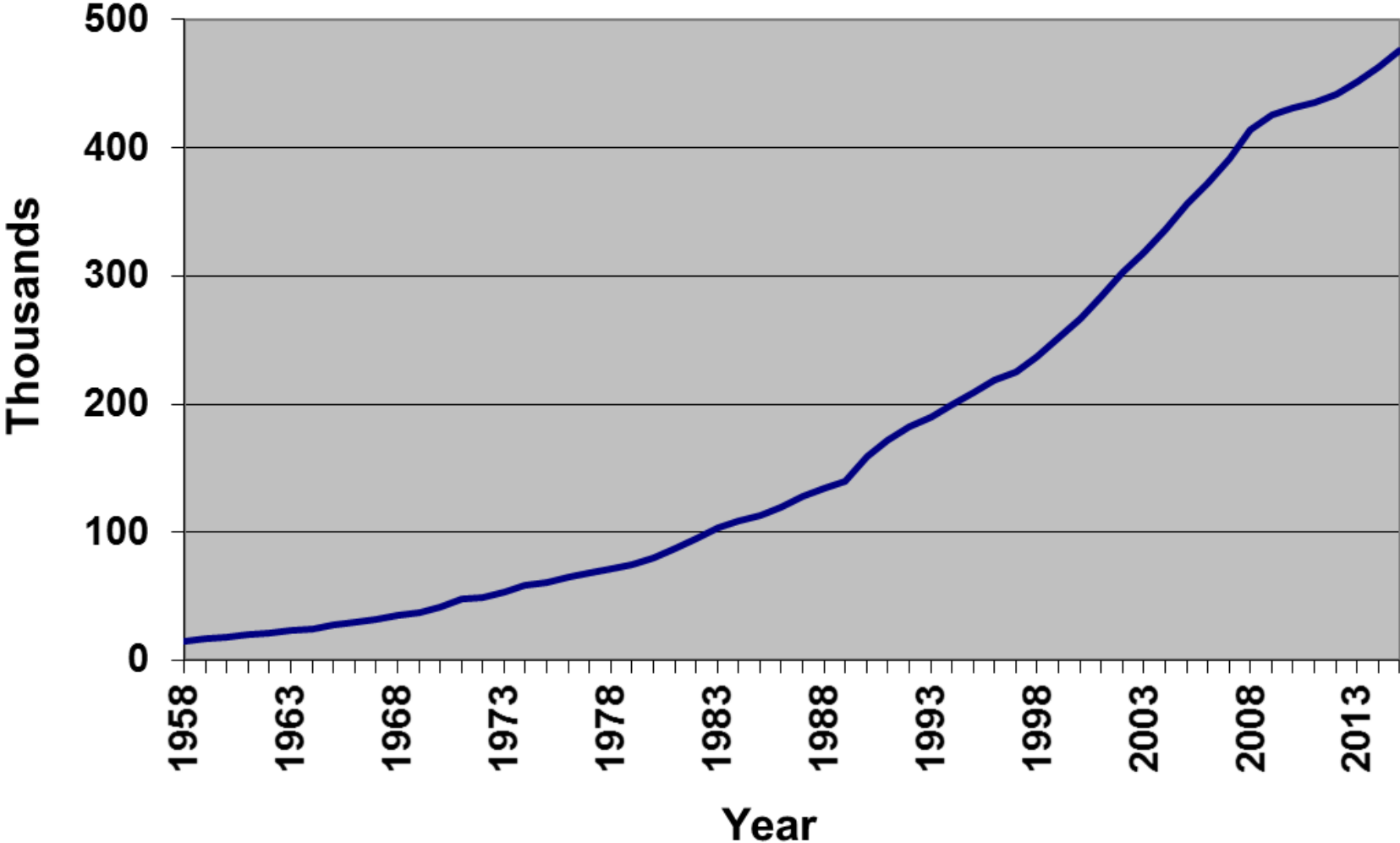
Border Region Modeling Project
Department of Economics and Finance
The University of Texas at El Paso

Ciudad Juárez Population



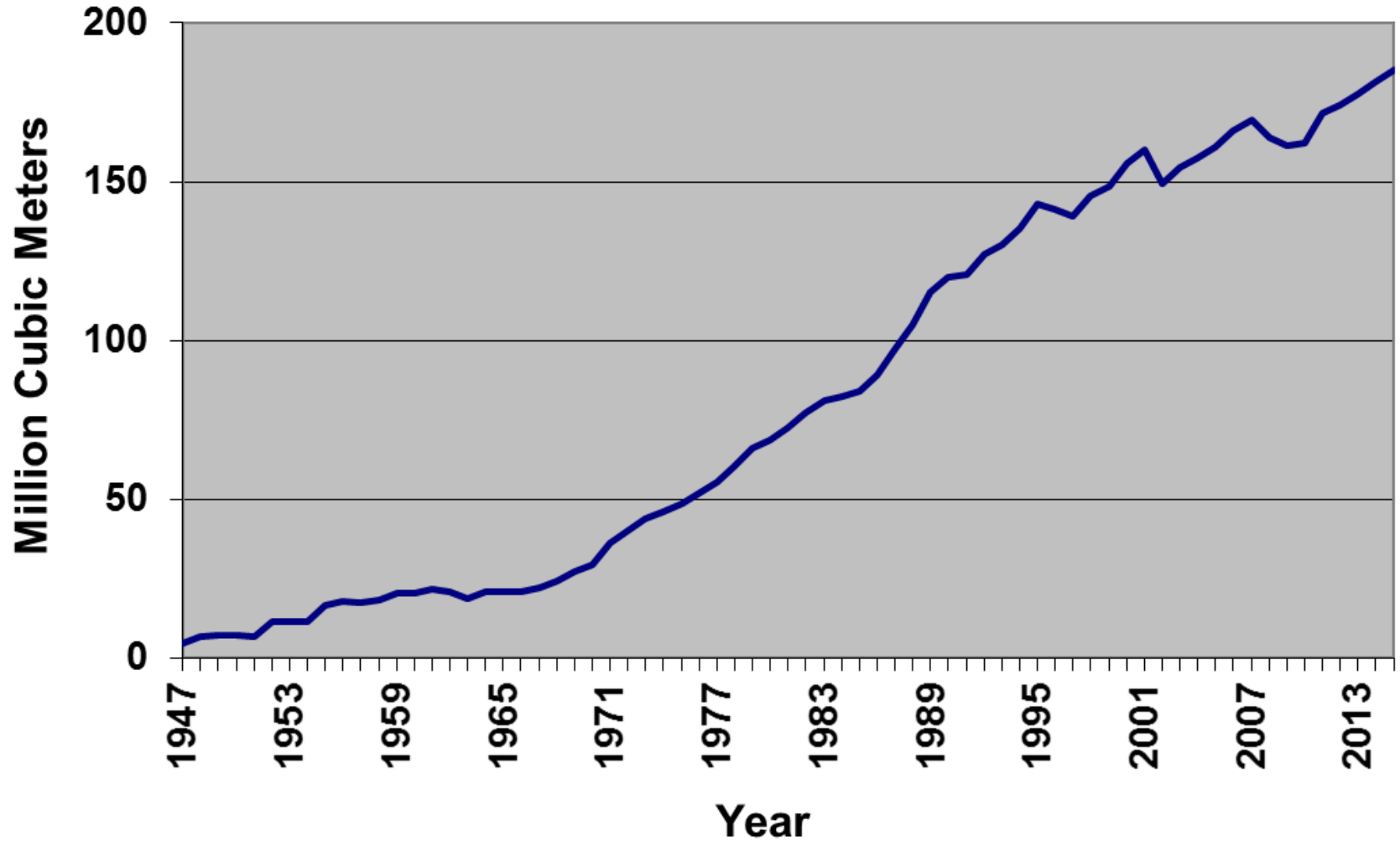
Source: UTEP Border Region Modeling Project

Water Meter Connections



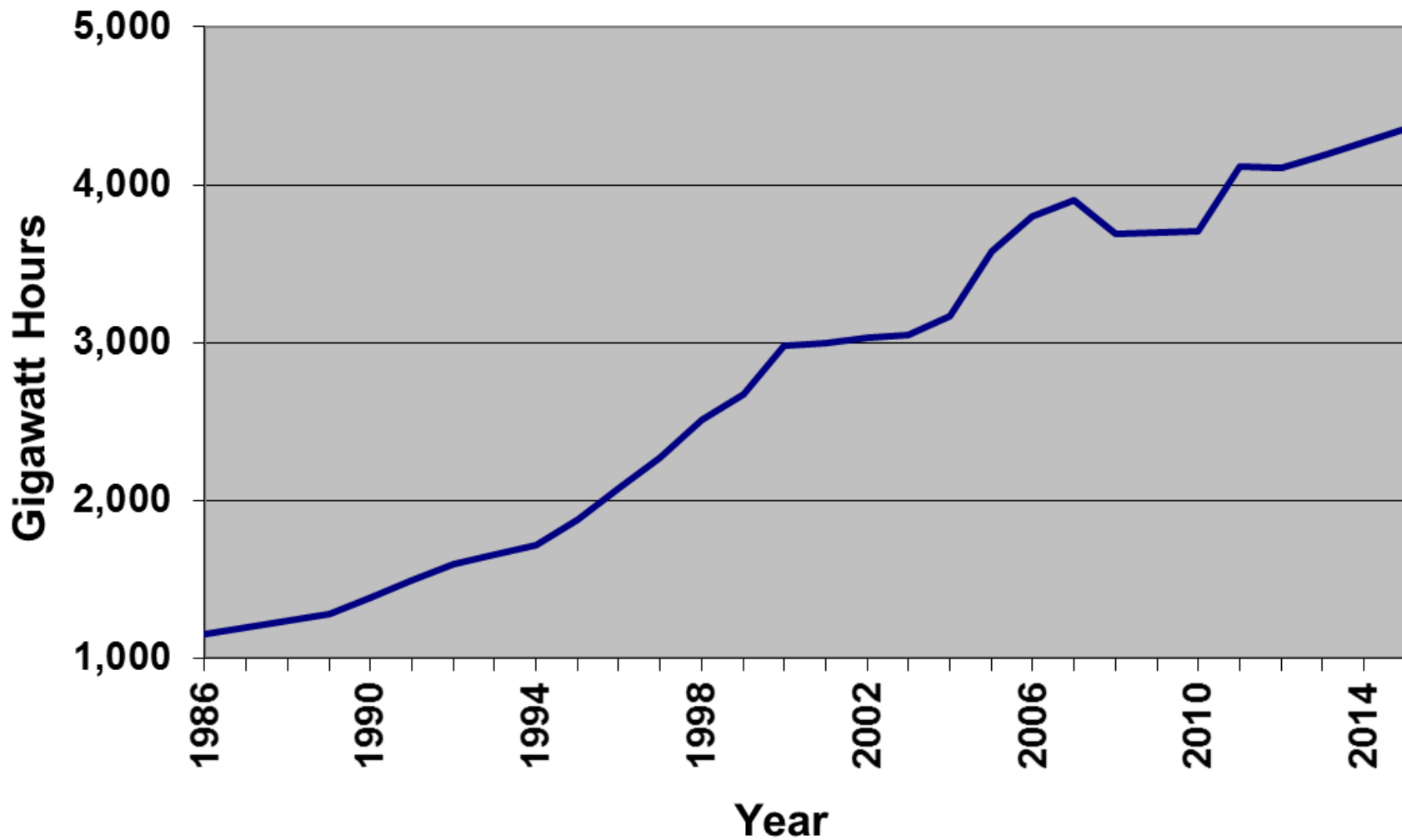
Source: UTEP Border Region Modeling Project

Water Consumption



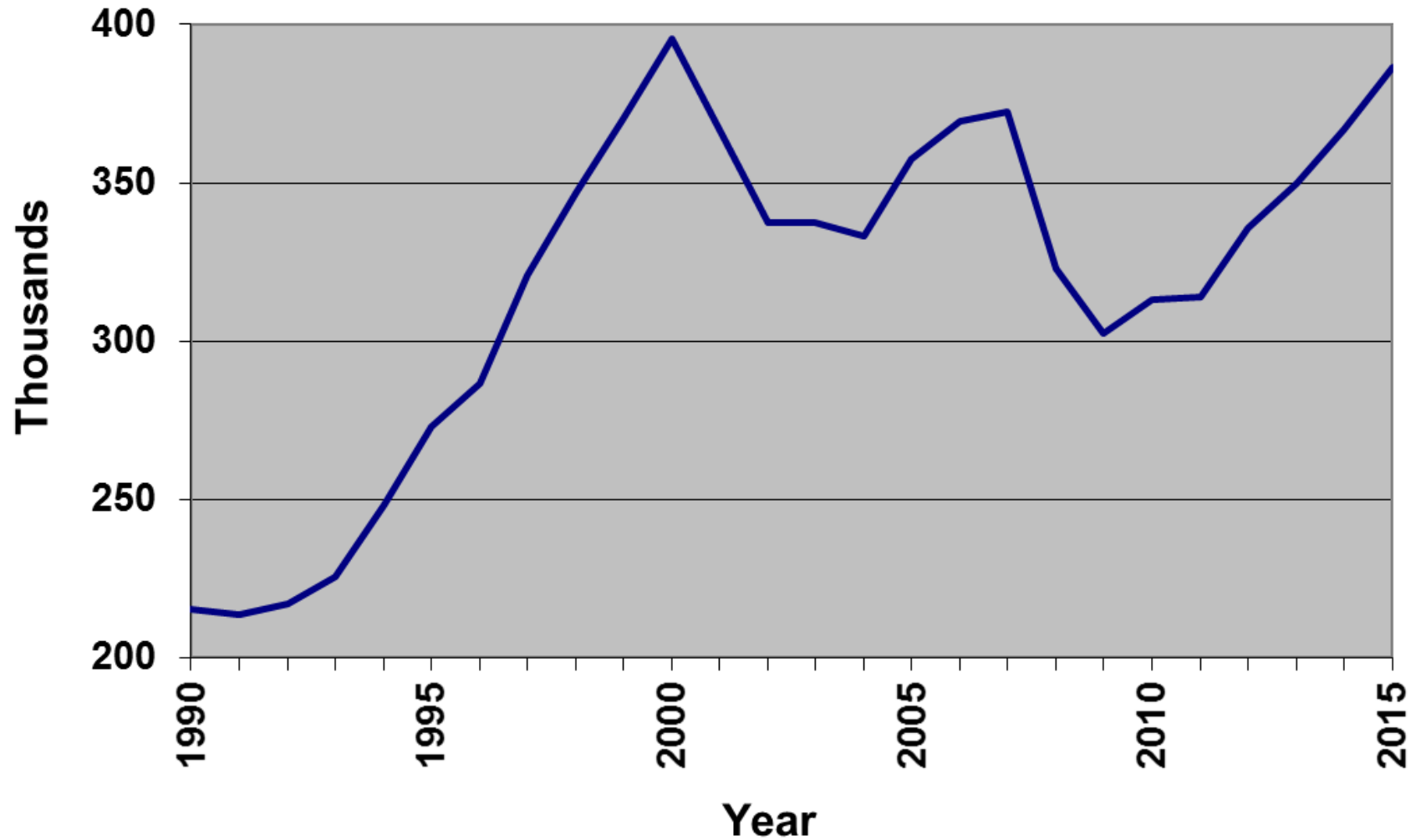
Source: UTEP Border Region Modeling Project

Electricity Consumption



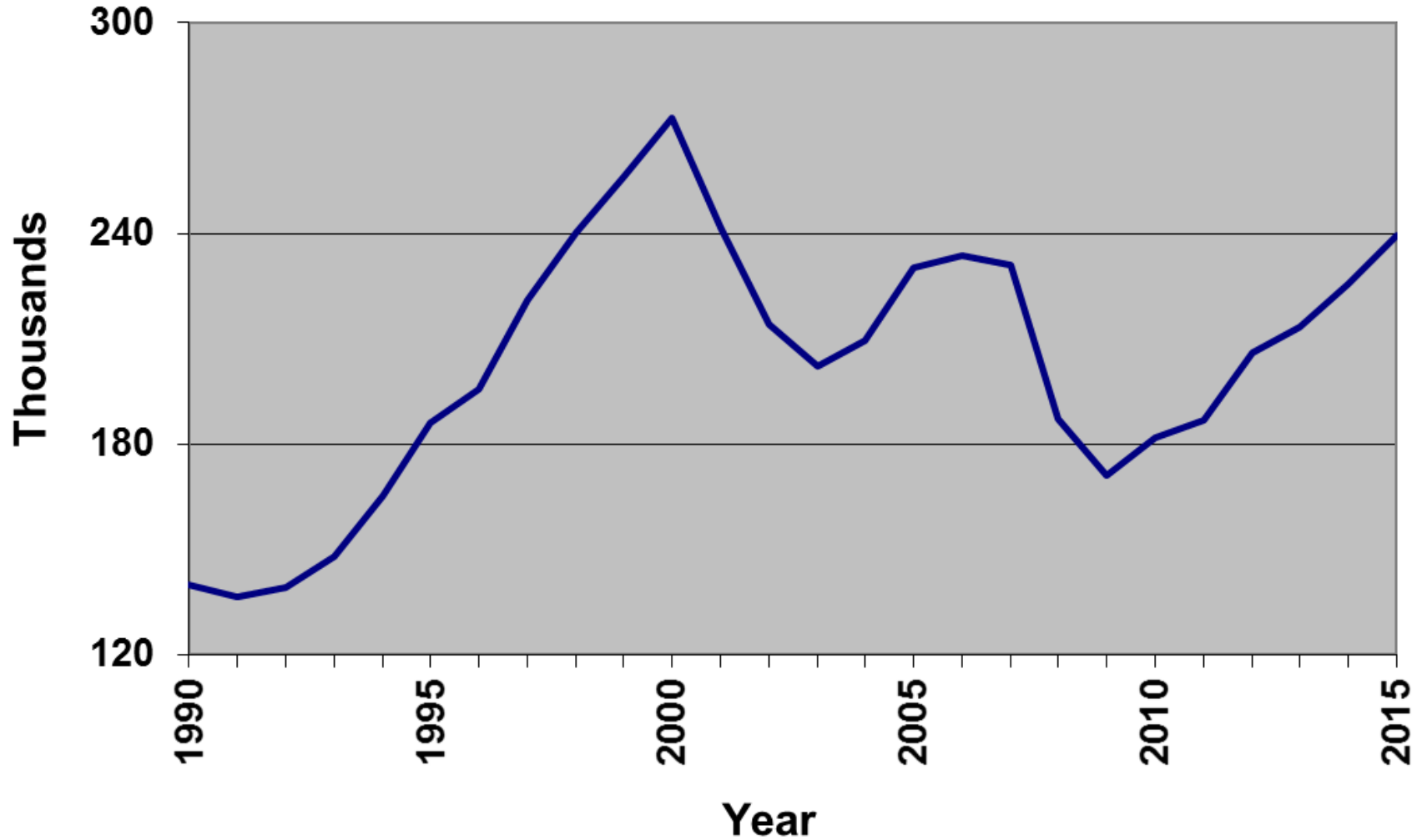
Source: UTEP Border Region Modeling Project

Formal Sector Employment



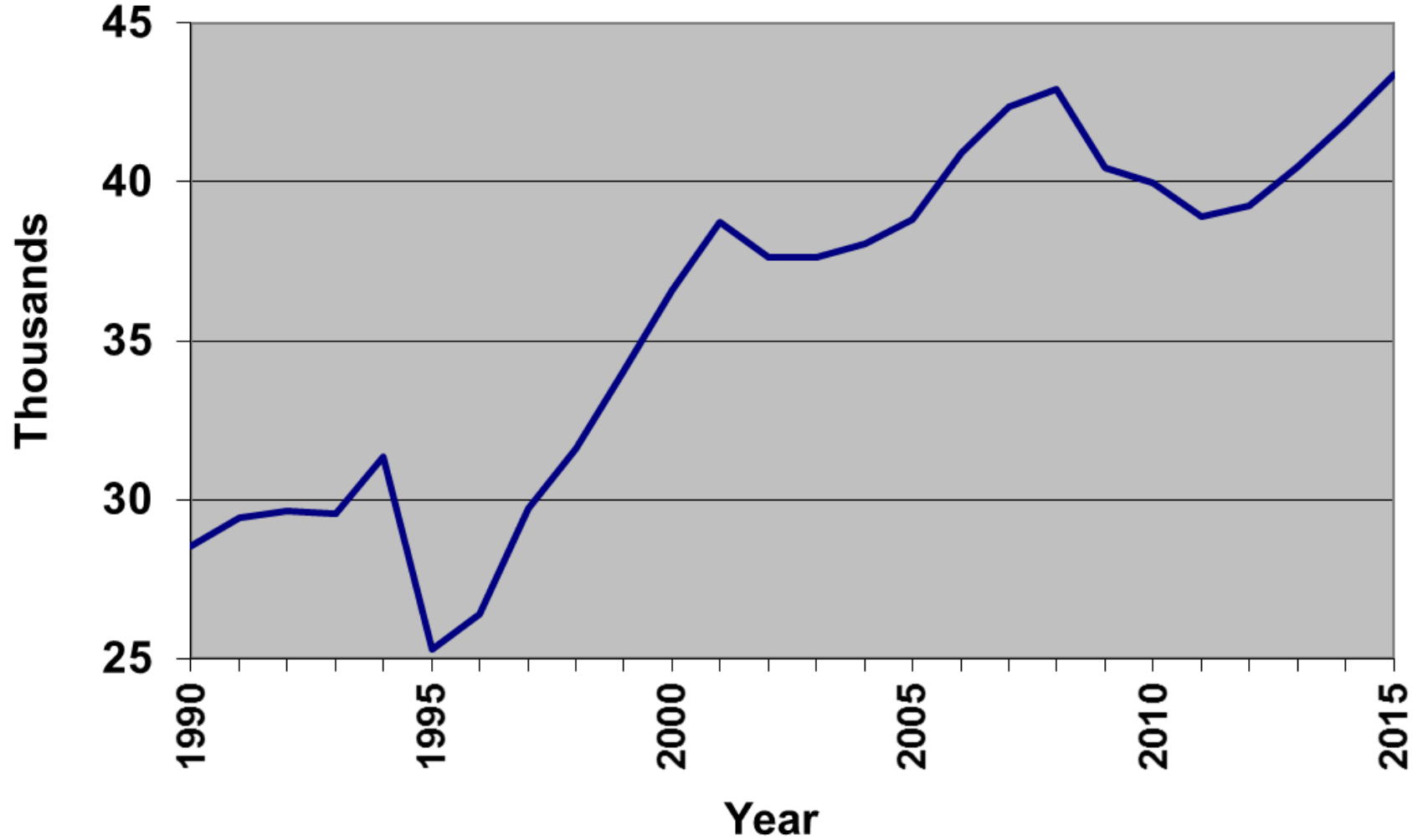
Source: UTEP Border Region Modeling Project

Manufacturing Employment



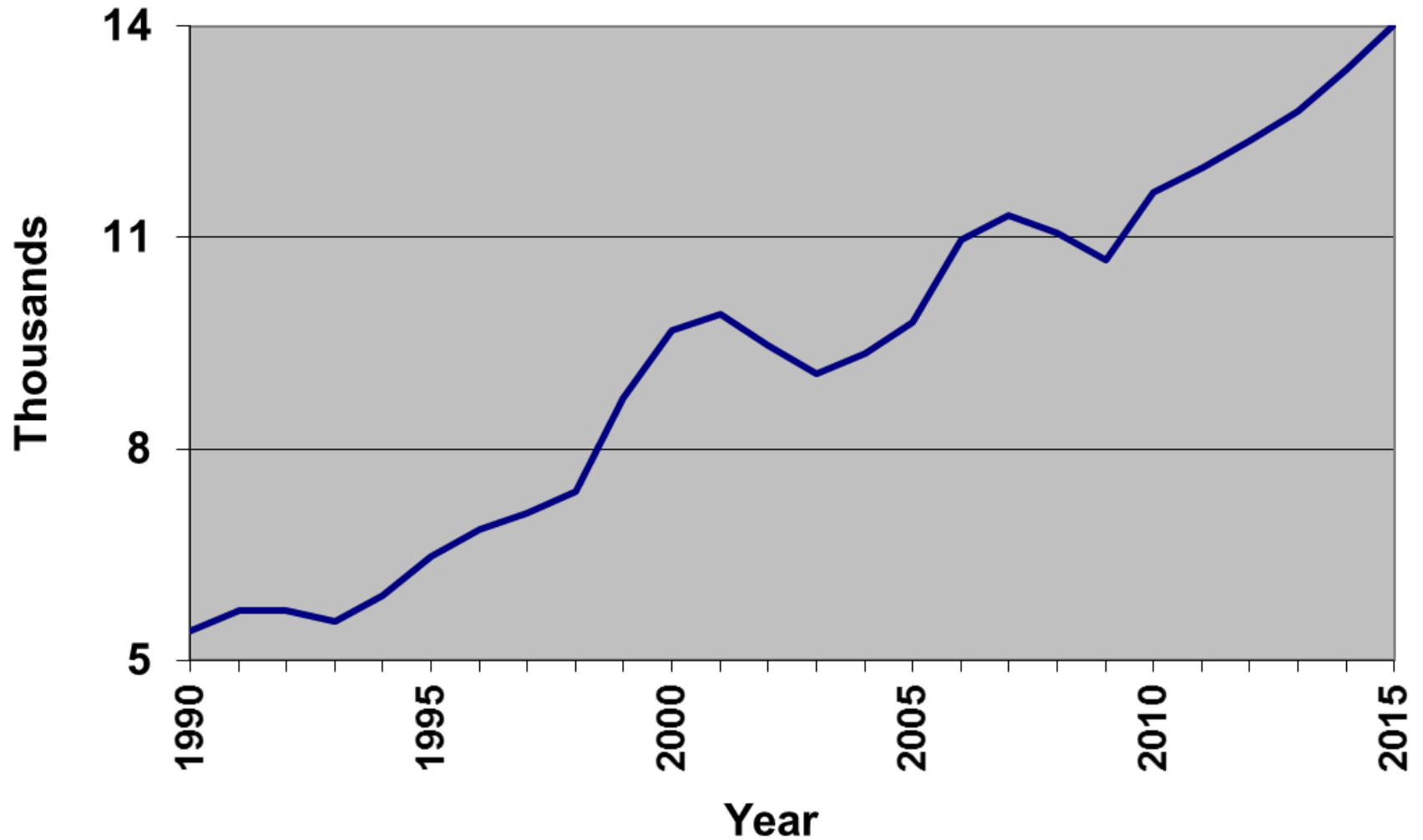
Source: UTEP Border Region Modeling Project

Commerce Employment



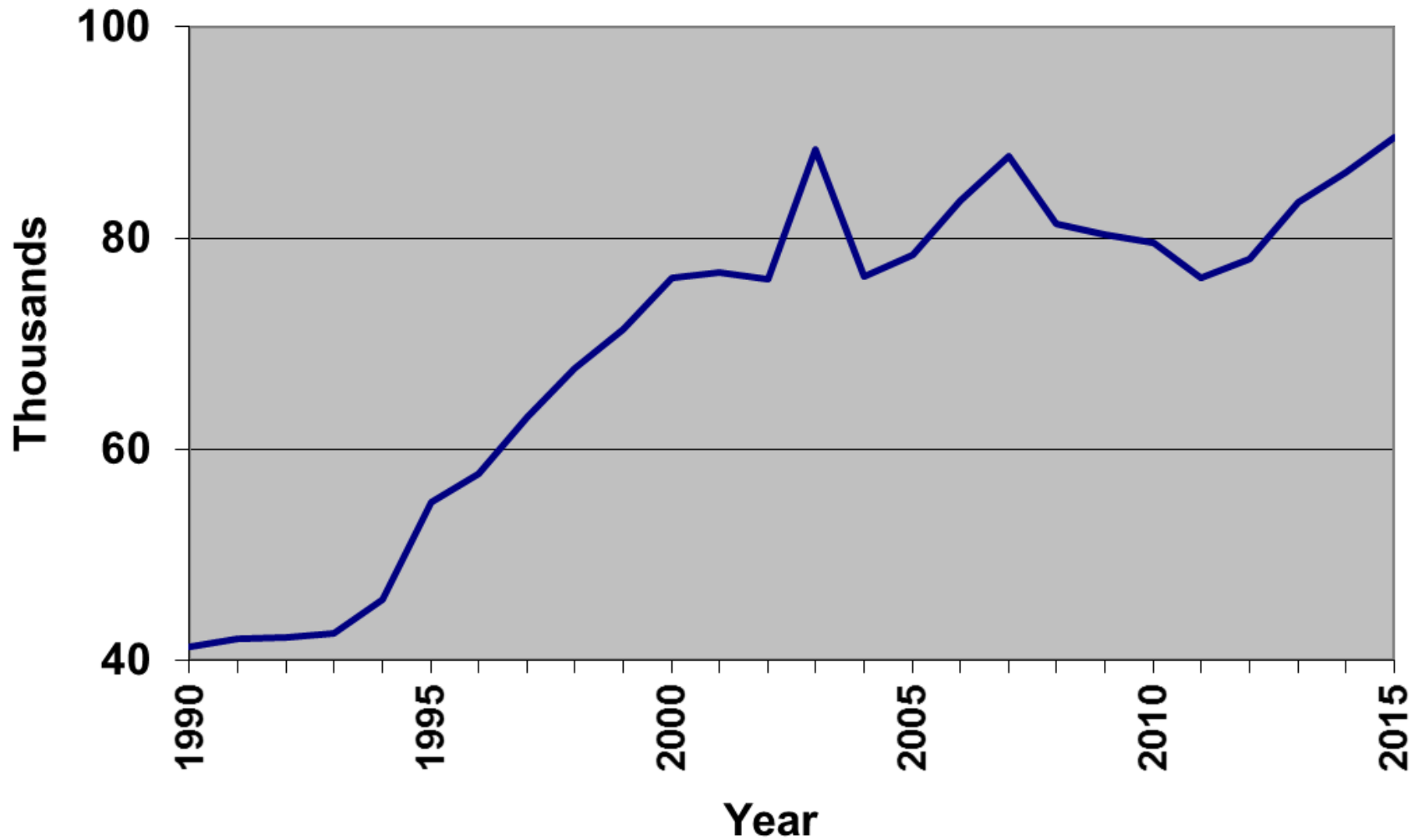
Source: UTEP Border Region Modeling Project

Regulated Industry Employment



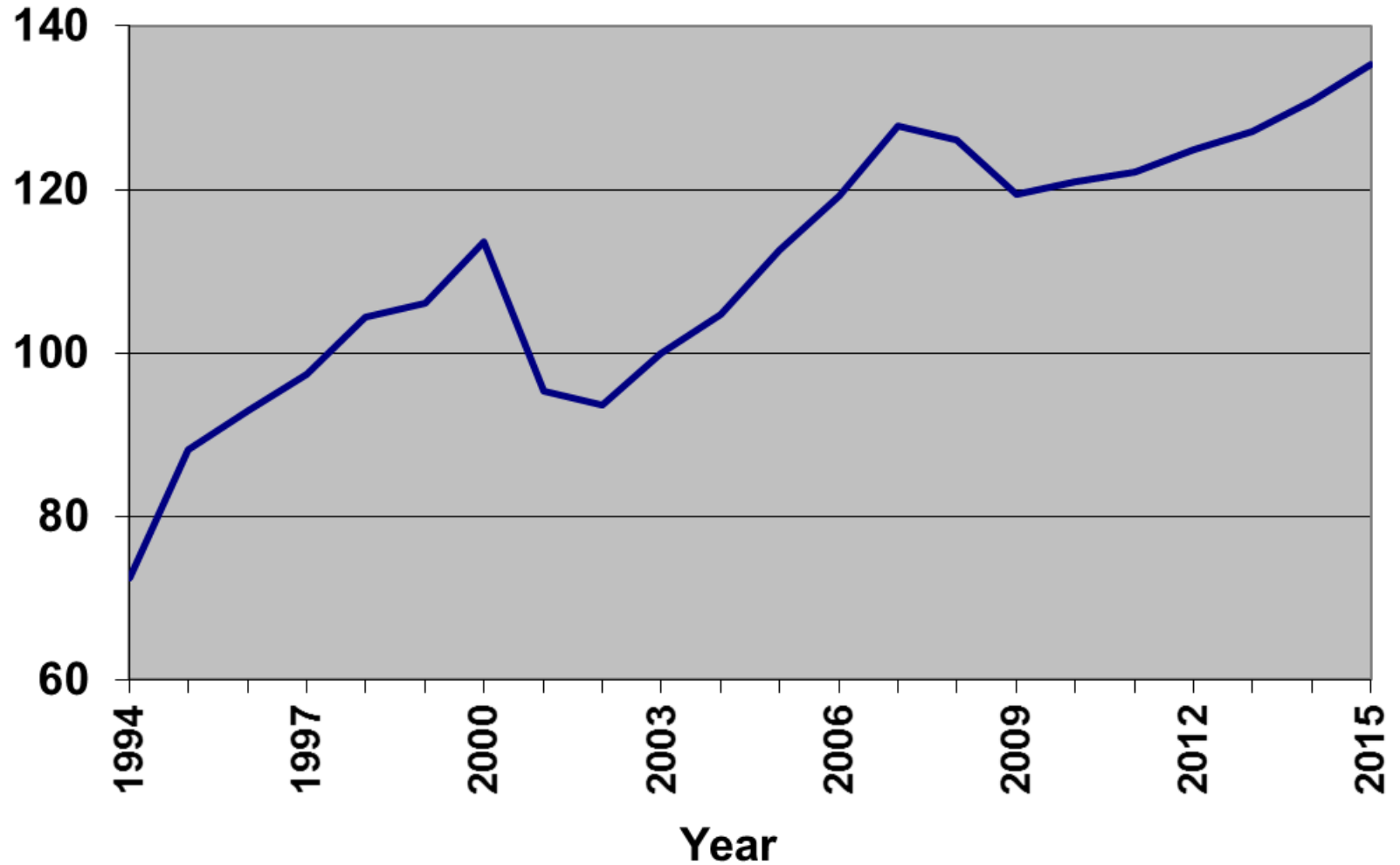
Source: UTEP Border Region Modeling Project

Services and Other Employment



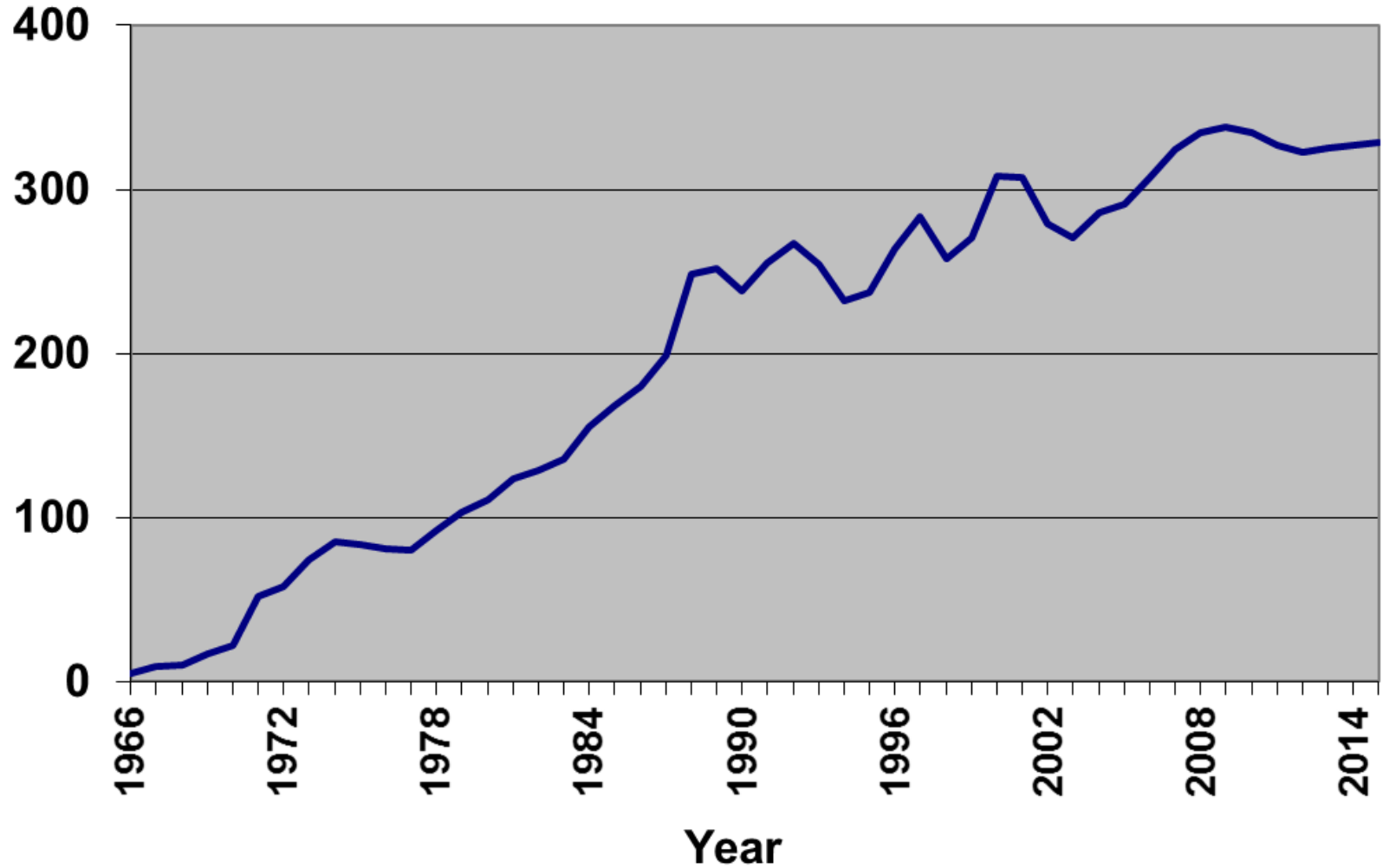
Source: UTEP Border Region Modeling Project

Retail Sales Activity Index



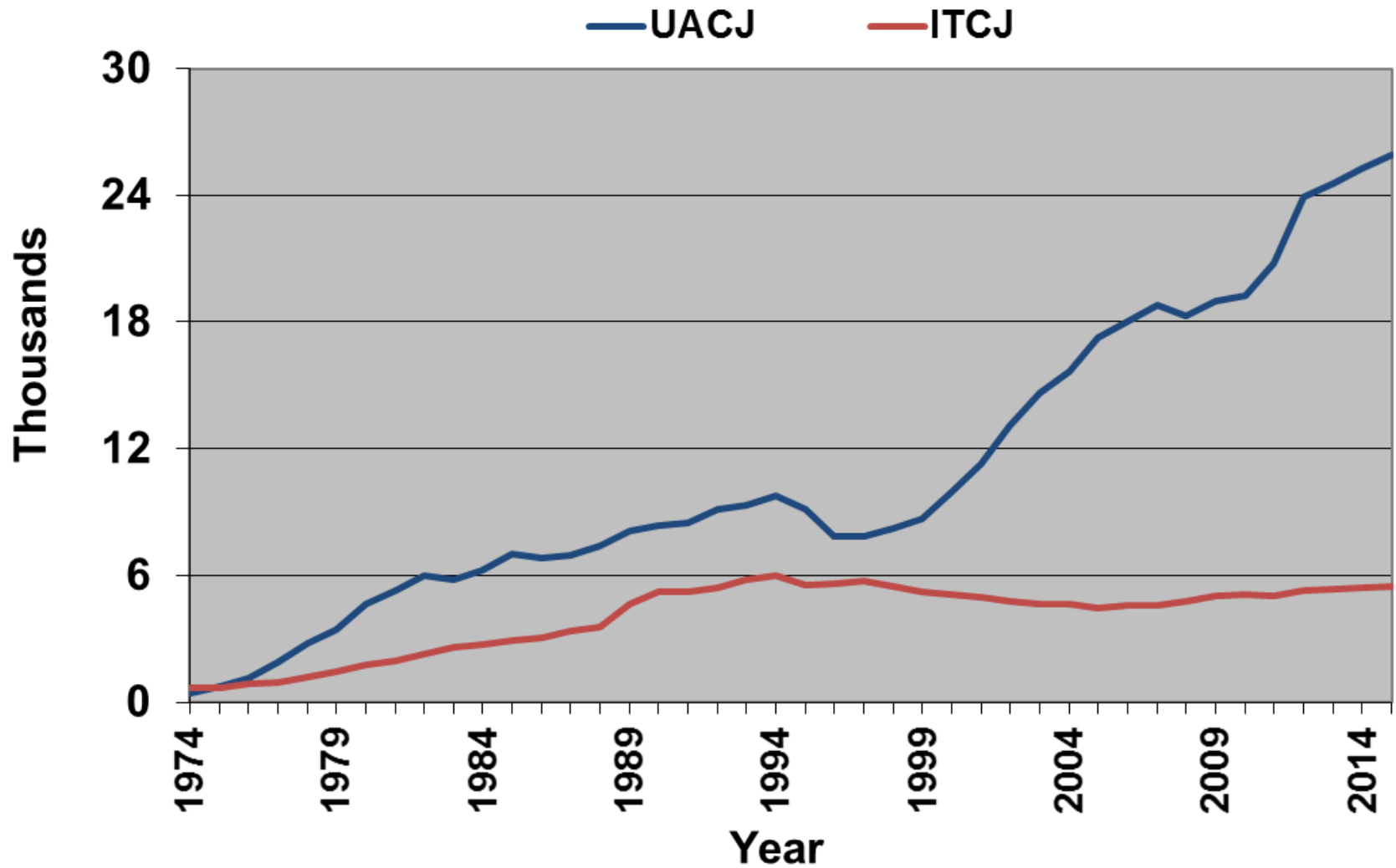
Source: UTEP Border Region Modeling Project

Export Processing Plants




Source: UTEP Border Region Modeling Project

UACJ & ITCJ Enrollment



Source: UTEP Border Region Modeling Project



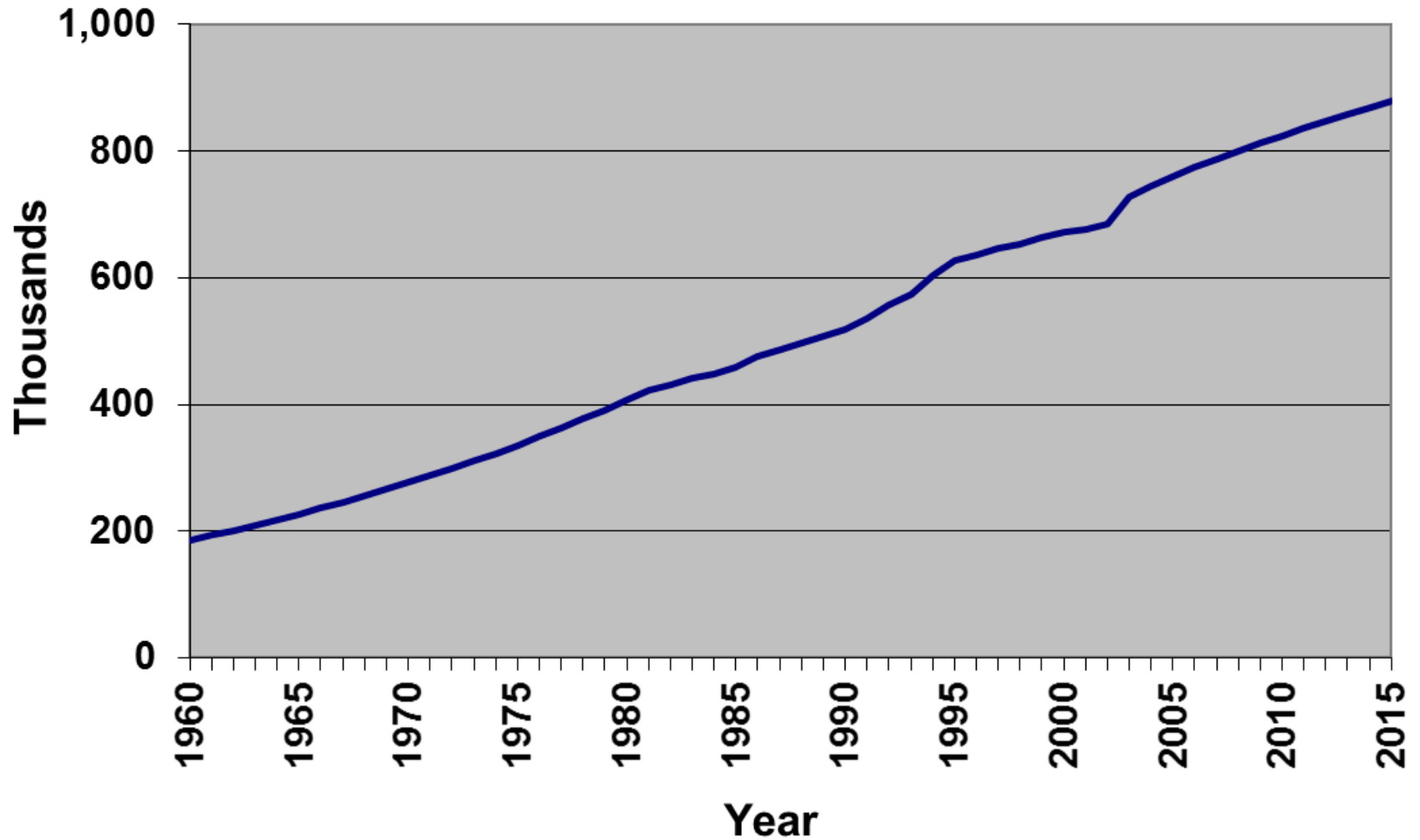
Chihuahua, Chihuahua

Economic Outlook

2013-2015

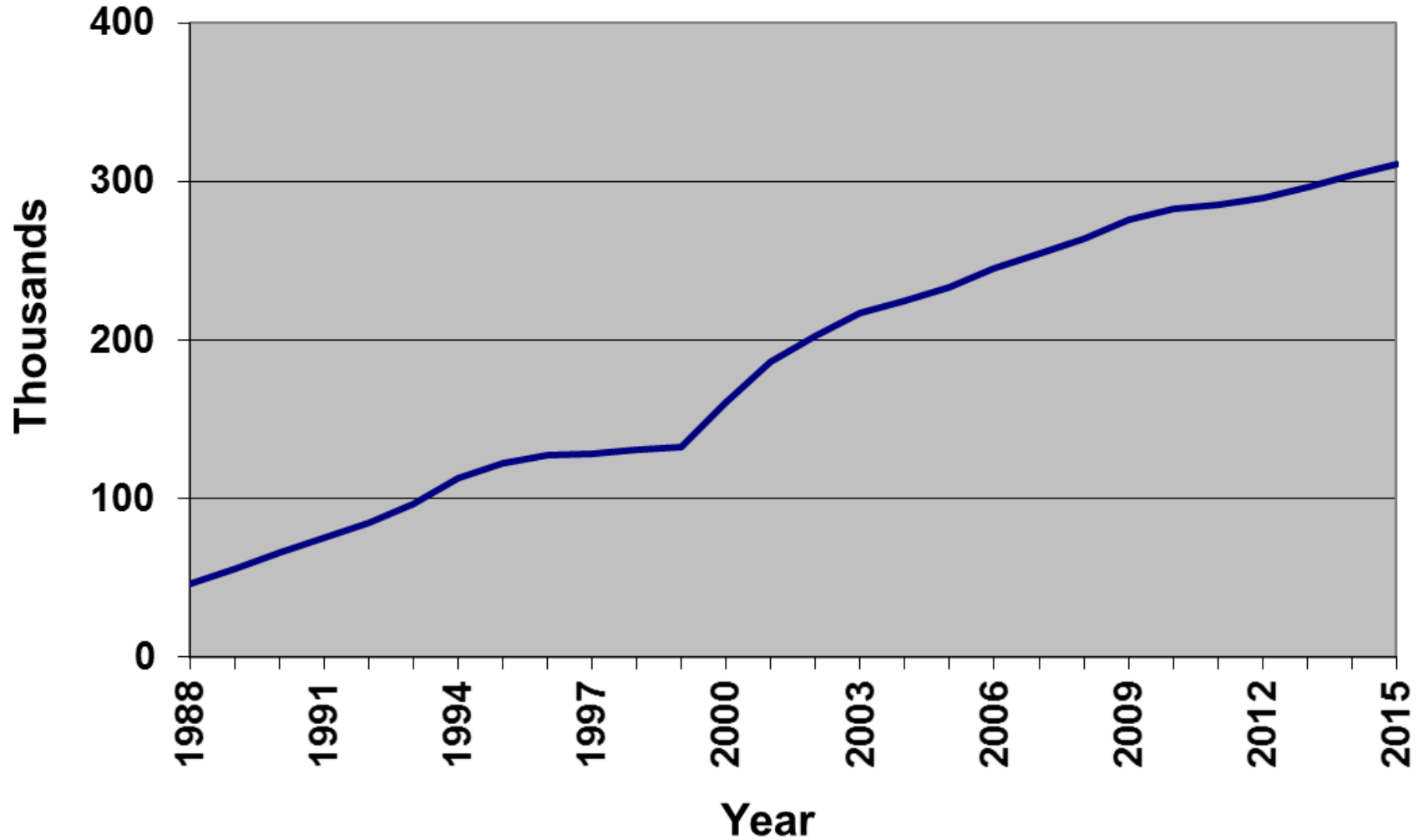
Border Region Modeling Project
Department of Economics and Finance
The University of Texas at El Paso

Chihuahua Population



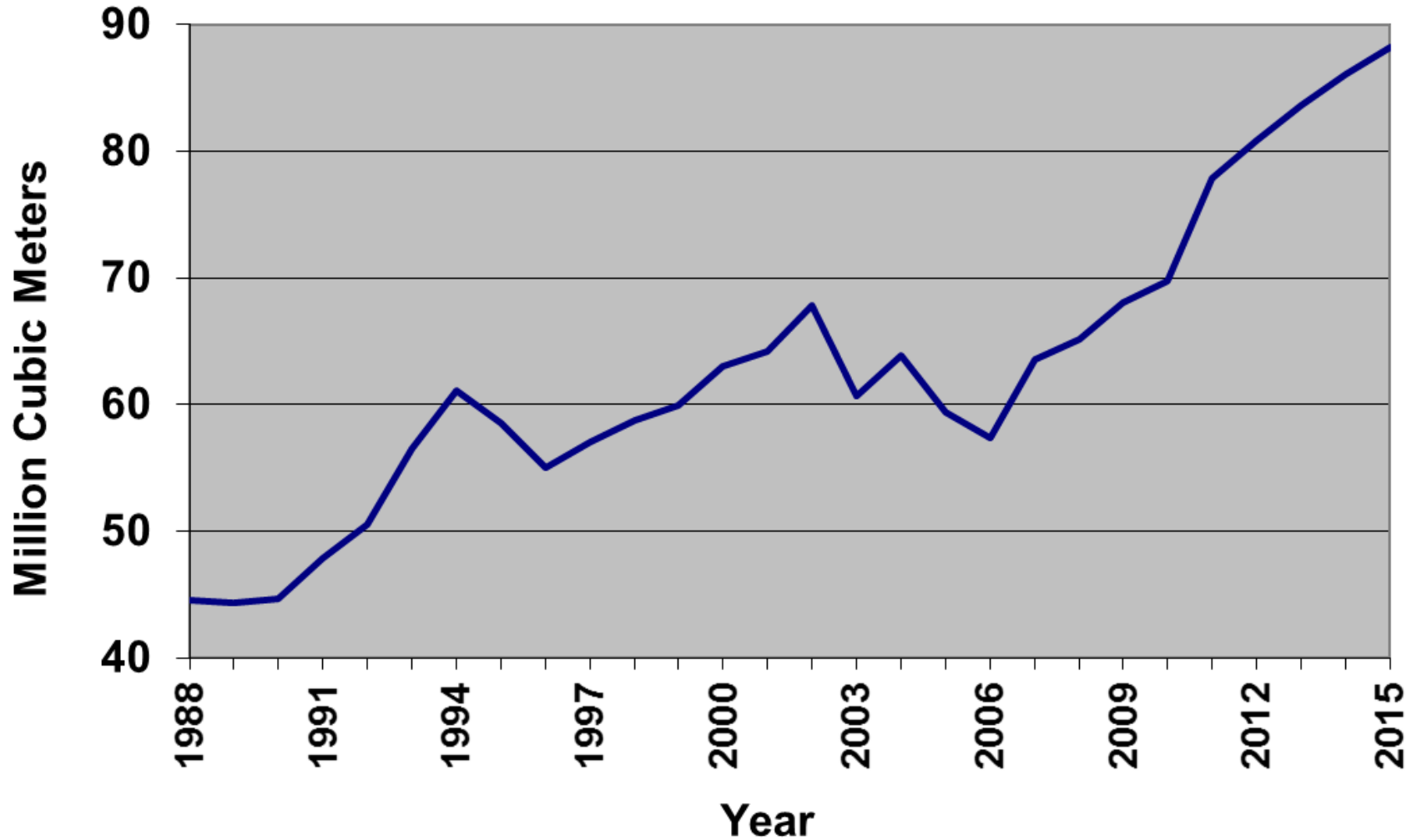
Source: UTEP Border Region Modeling Project

Chihuahua Water Meters



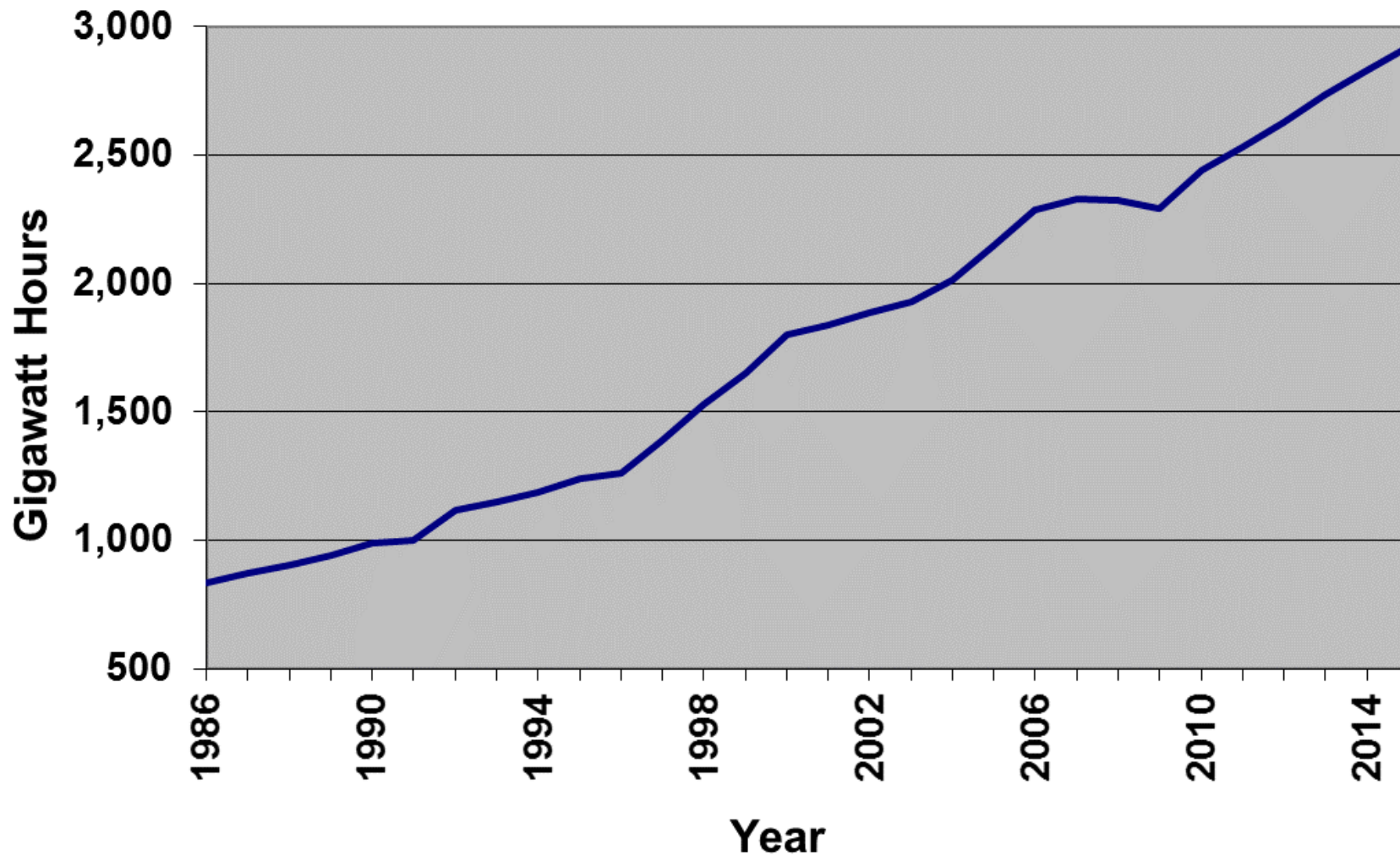
Source: UTEP Border Region Modeling Project

Chihuahua Water Consumption



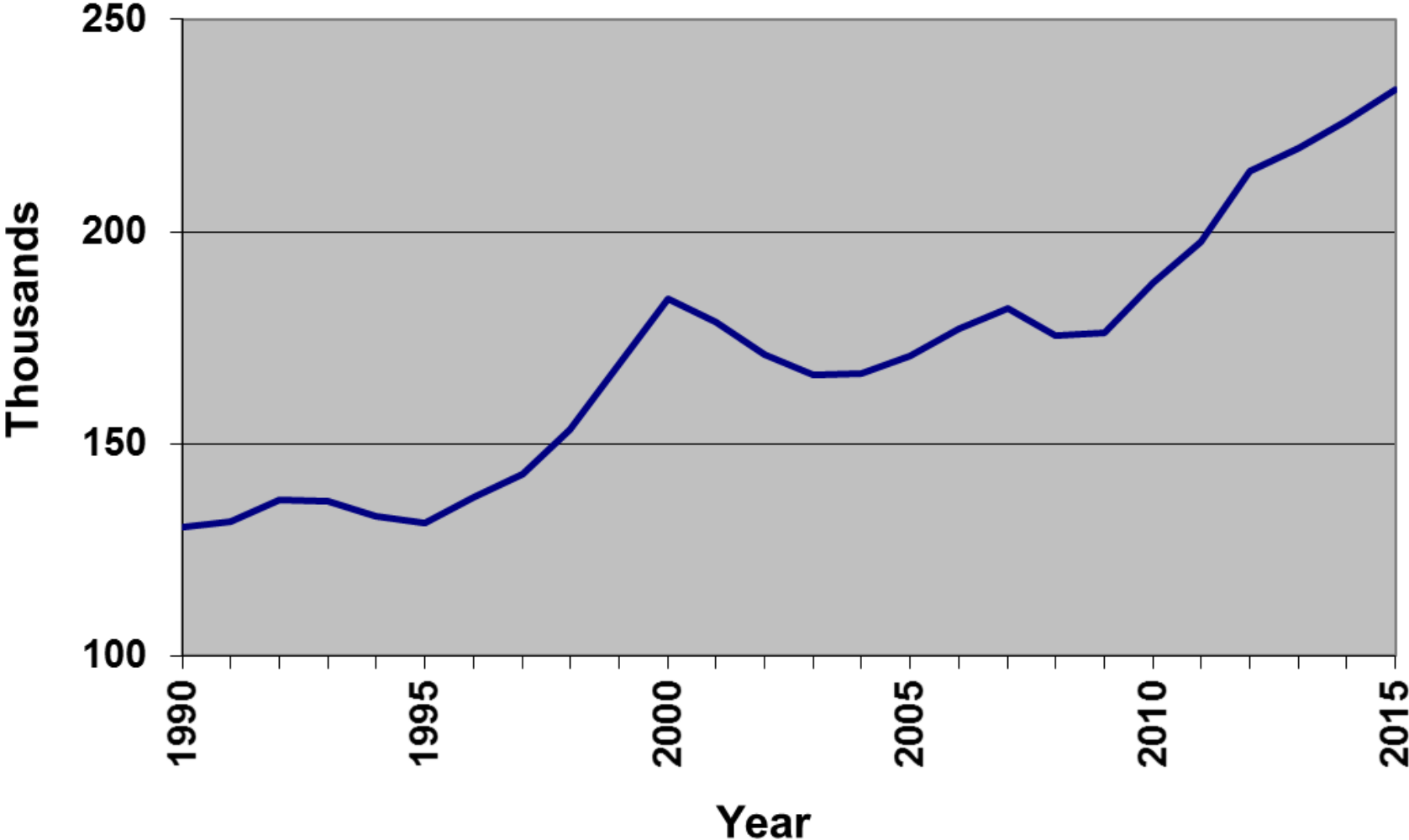
Source: UTEP Border Region Modeling Project

Electricity Consumption



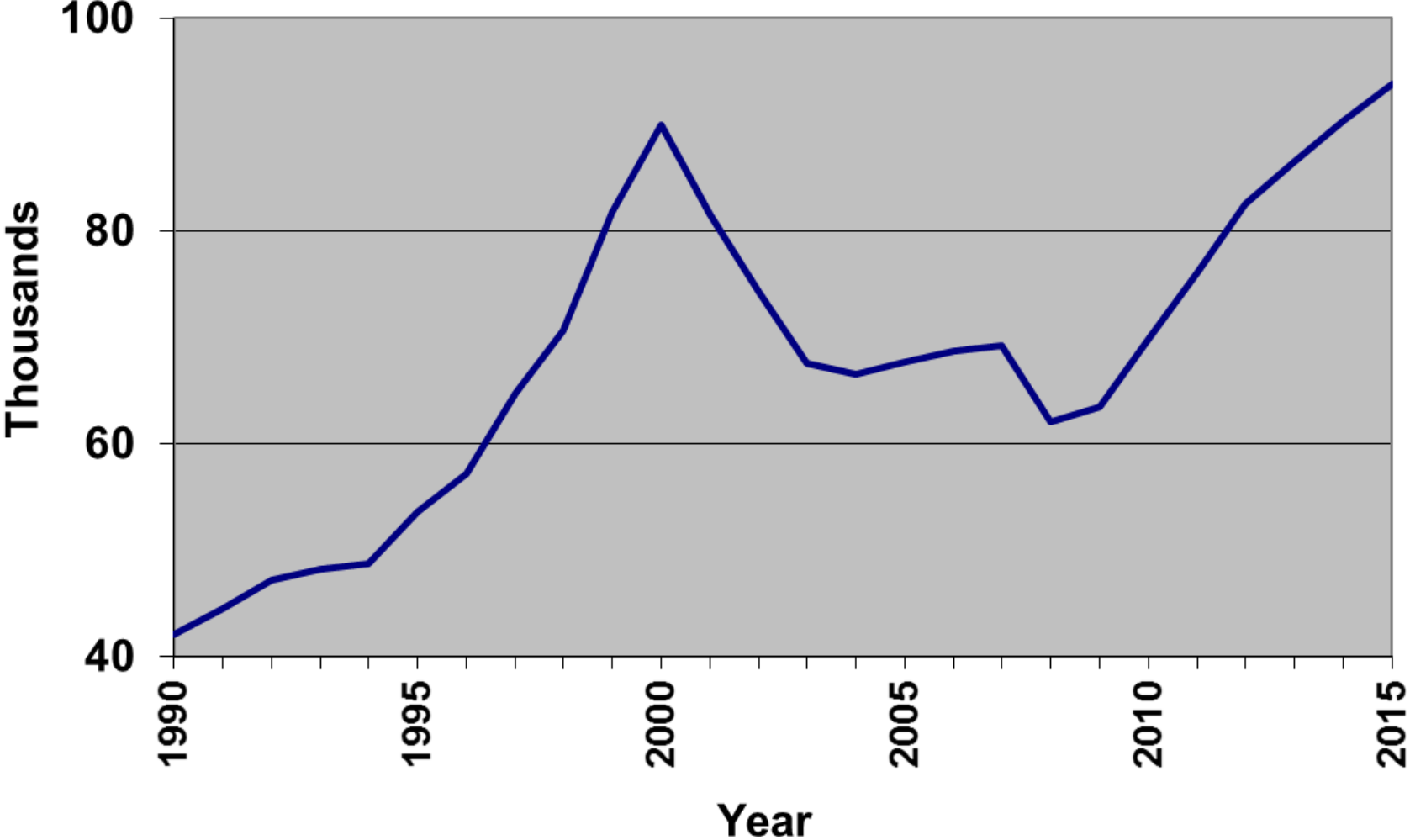
Source: UTEP Border Region Modeling Project

Formal Sector Employment



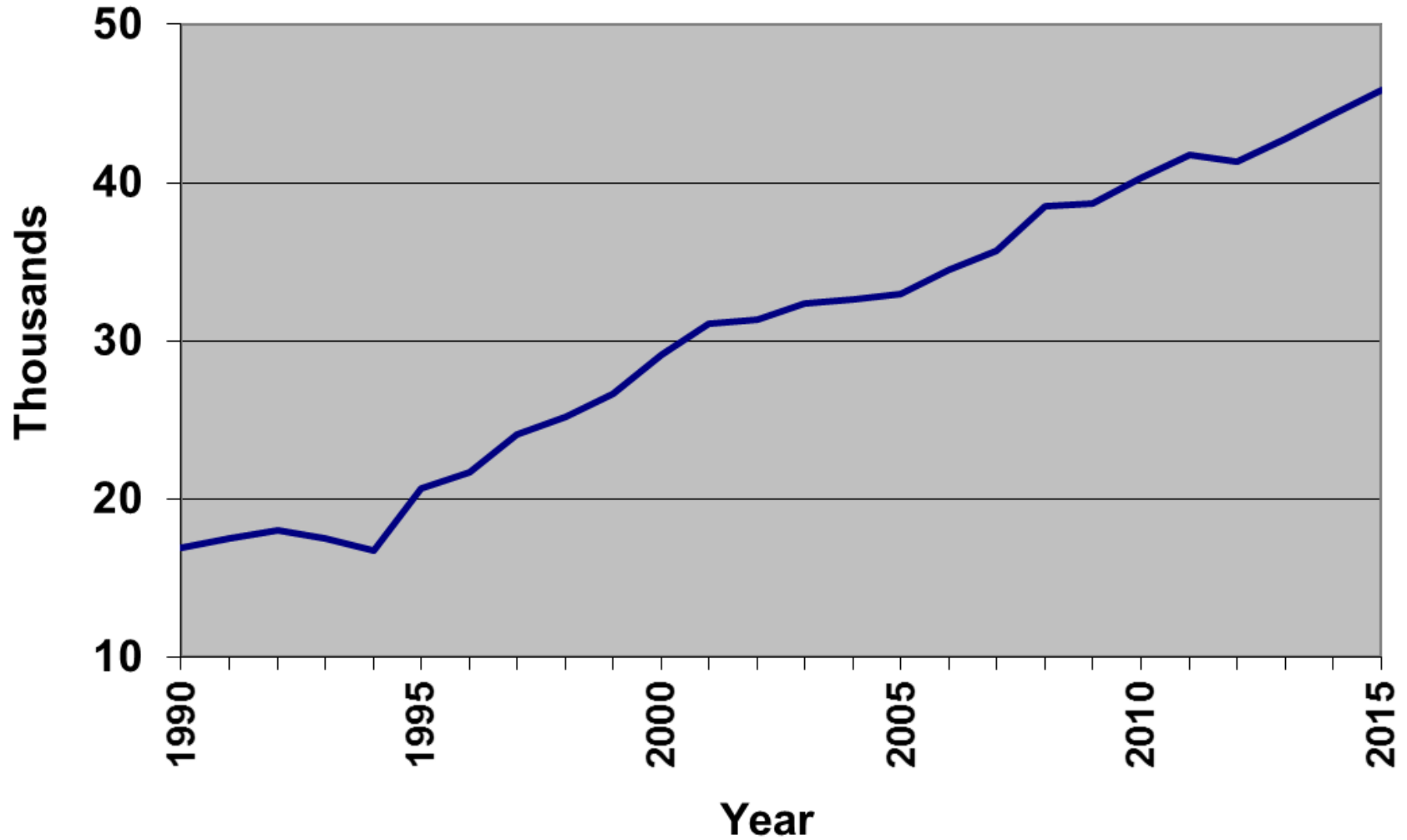
Source: UTEP Border Region Modeling Project

Manufacturing Employment



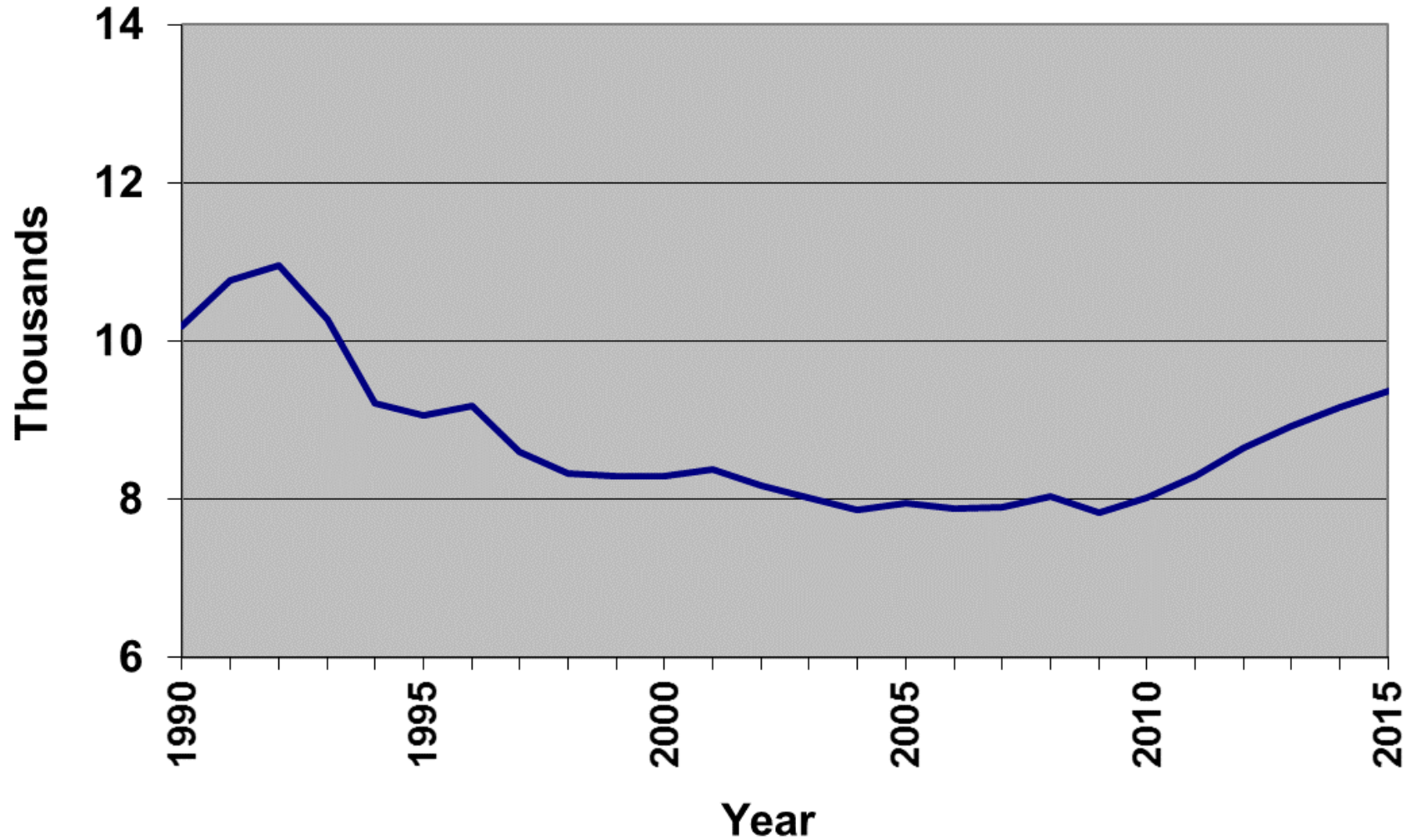
Source: UTEP Border Region Modeling Project

Commerce Employment



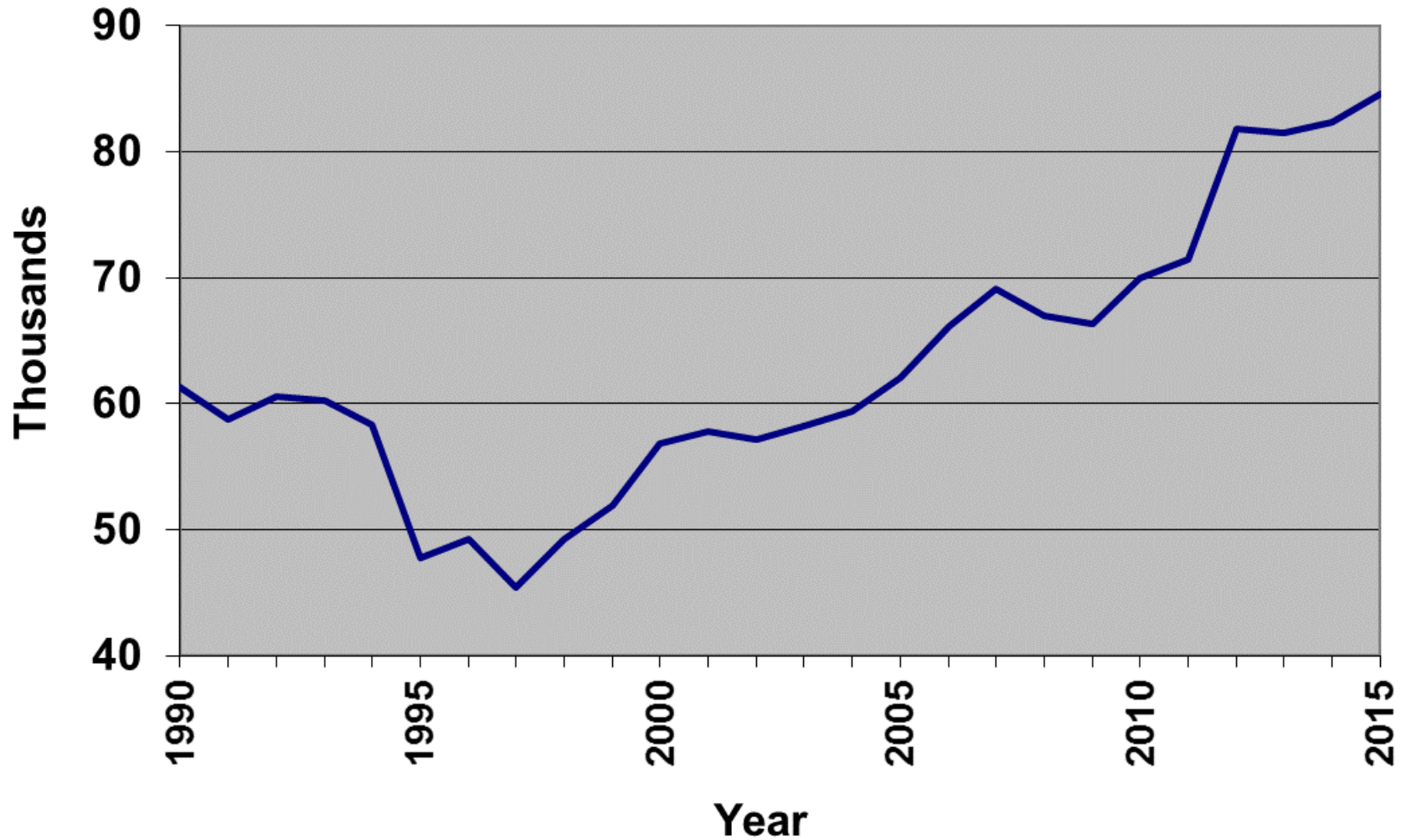
Source: UTEP Border Region Modeling Project

Regulated Industry Employment



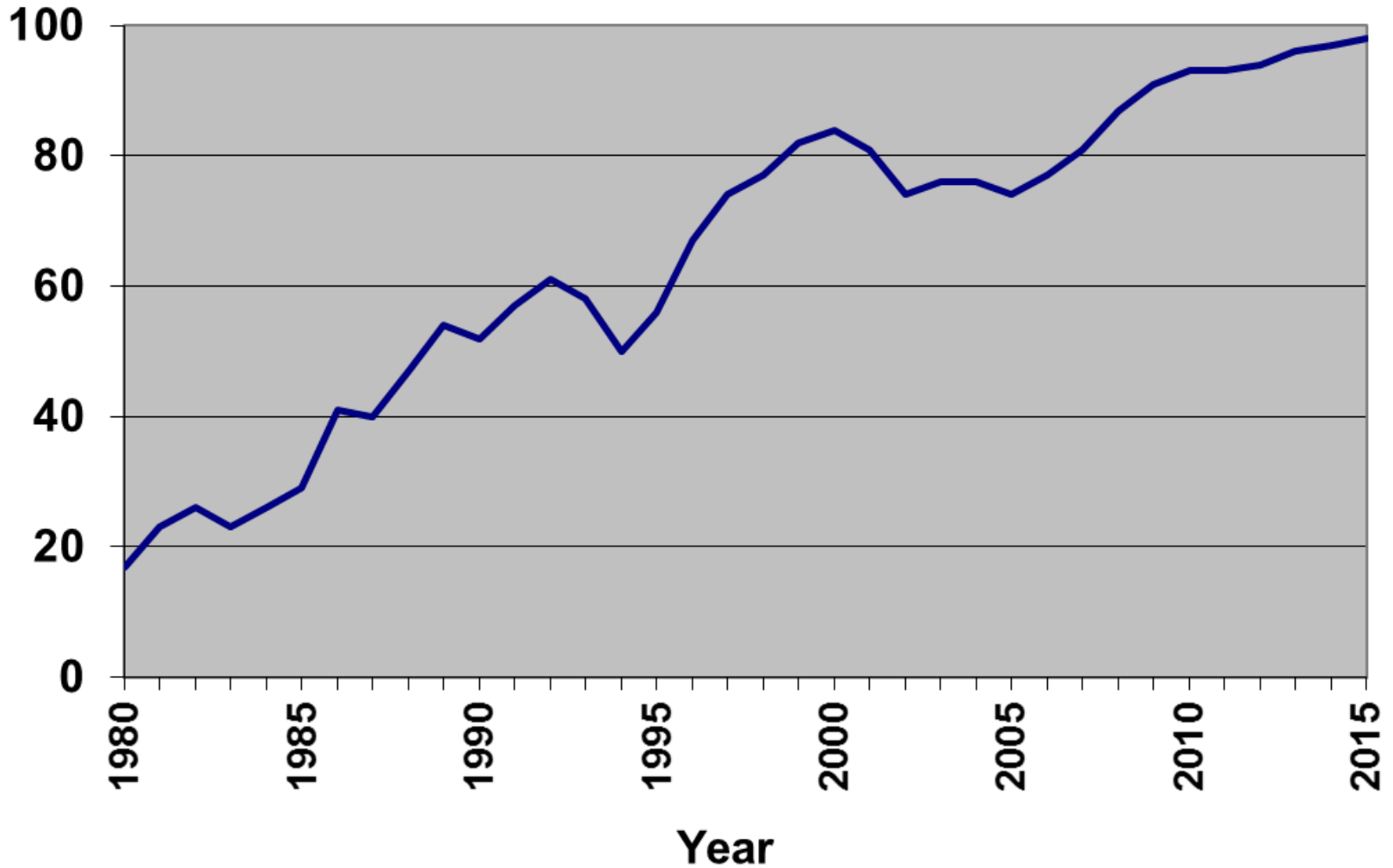
Source: UTEP Border Region Modeling Project

Services and Other Employment



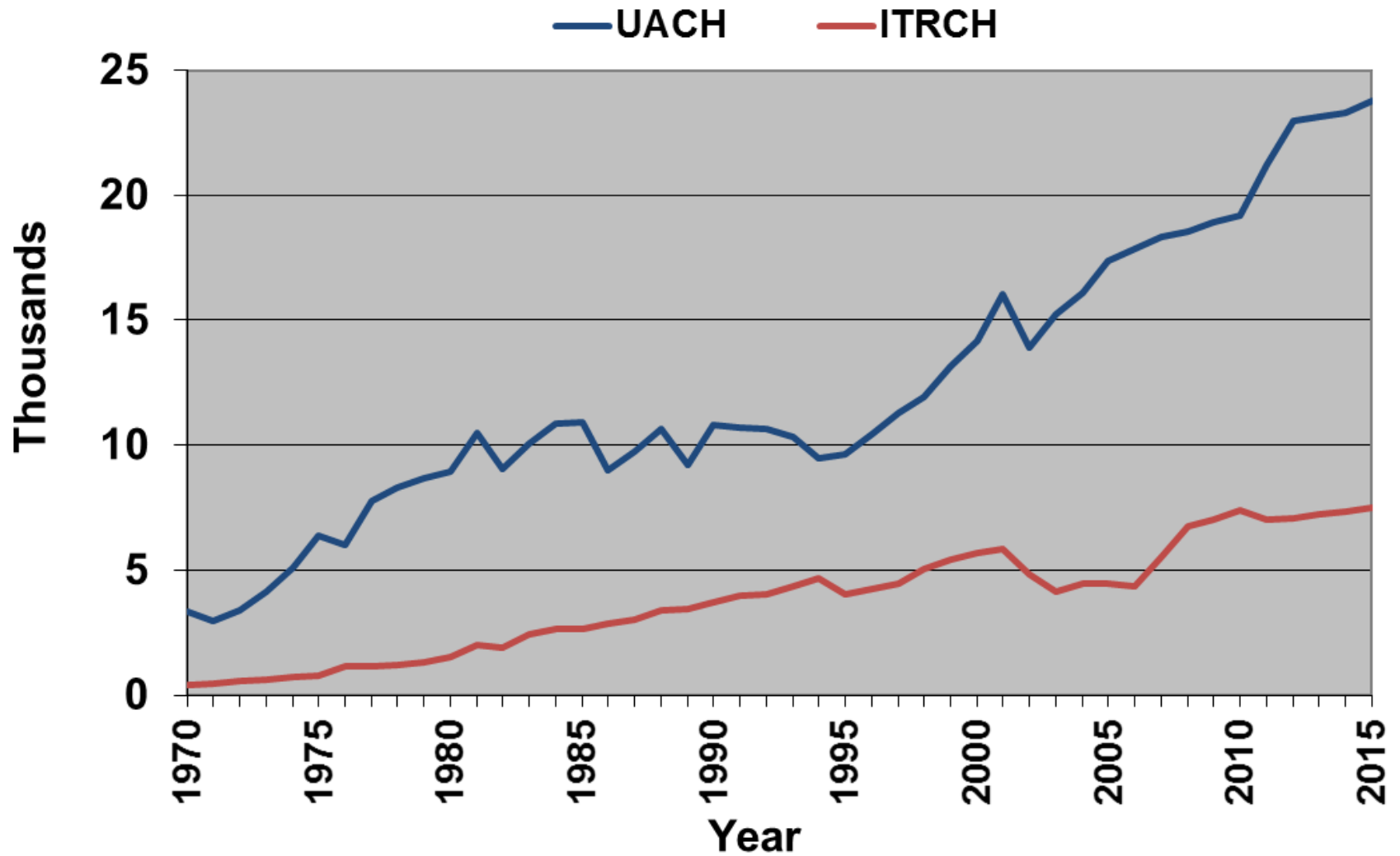
Source: UTEP Border Region Modeling Project

Export Processing Plants




Source: UTEP Border Region Modeling Project

UACH & ITRCH Enrollment



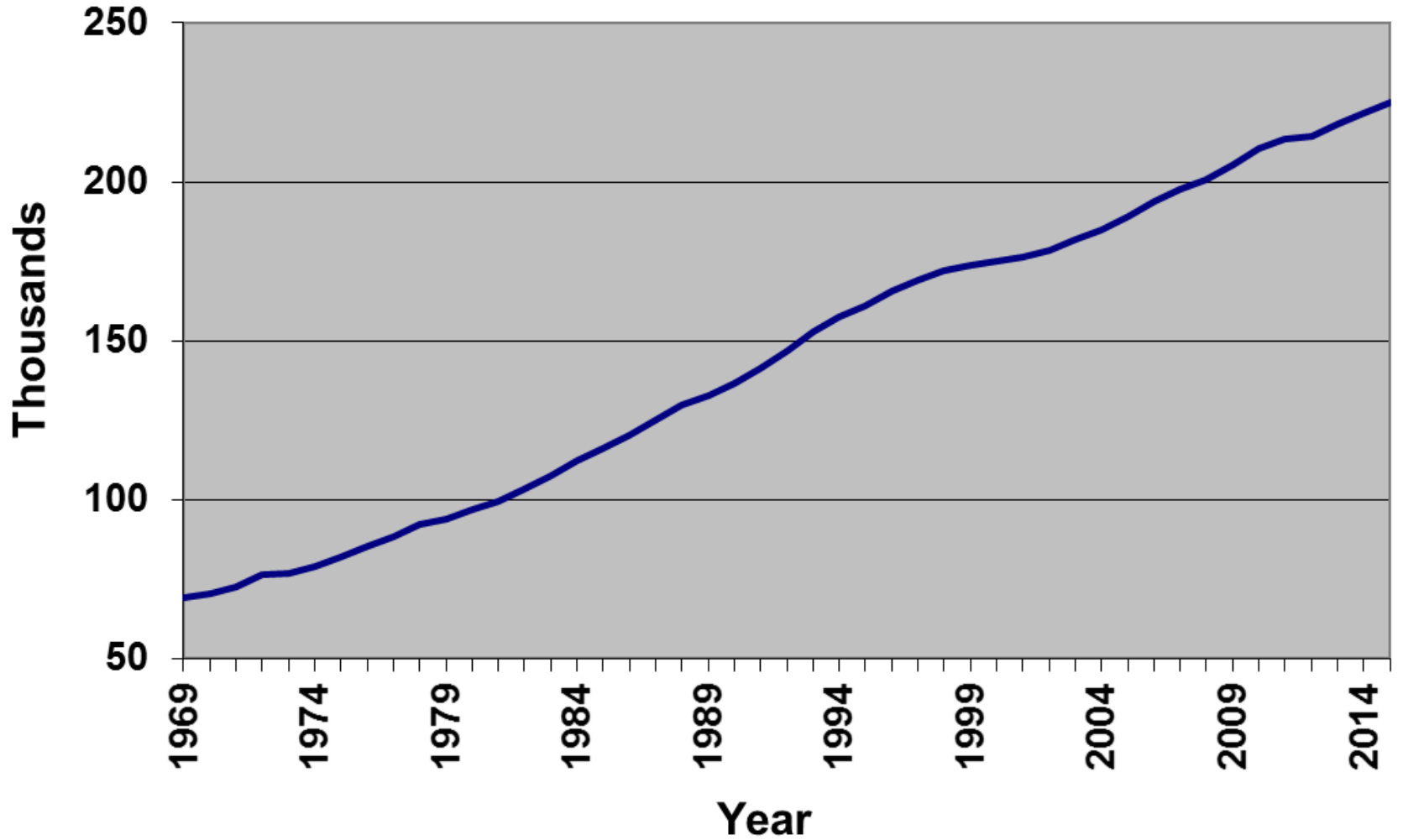
Source: UTEP Border Region Modeling Project



Las Cruces, New Mexico Economic Outlook 2013-2015

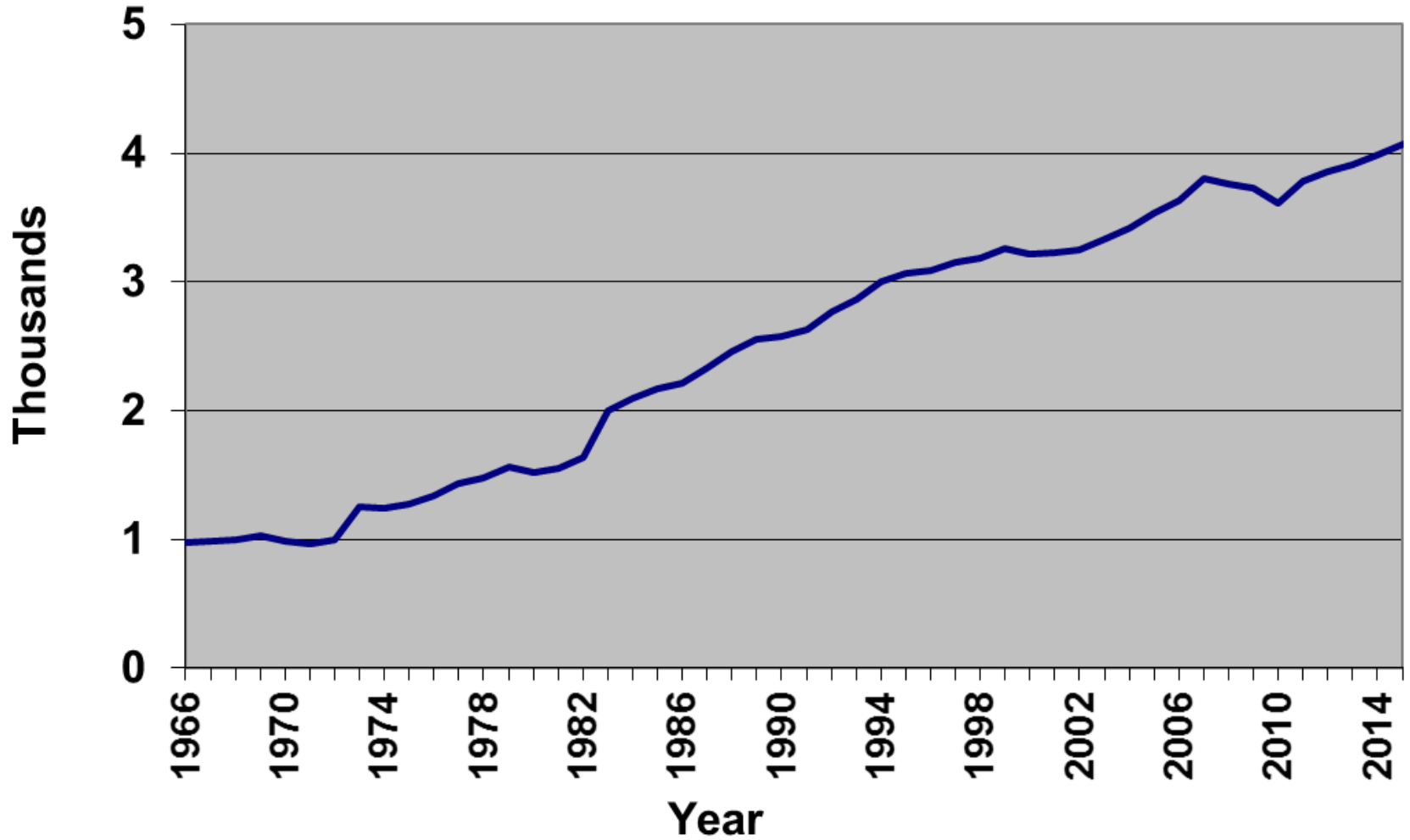
Border Region Modeling Project
Department of Economics and Finance
The University of Texas at El Paso

Population



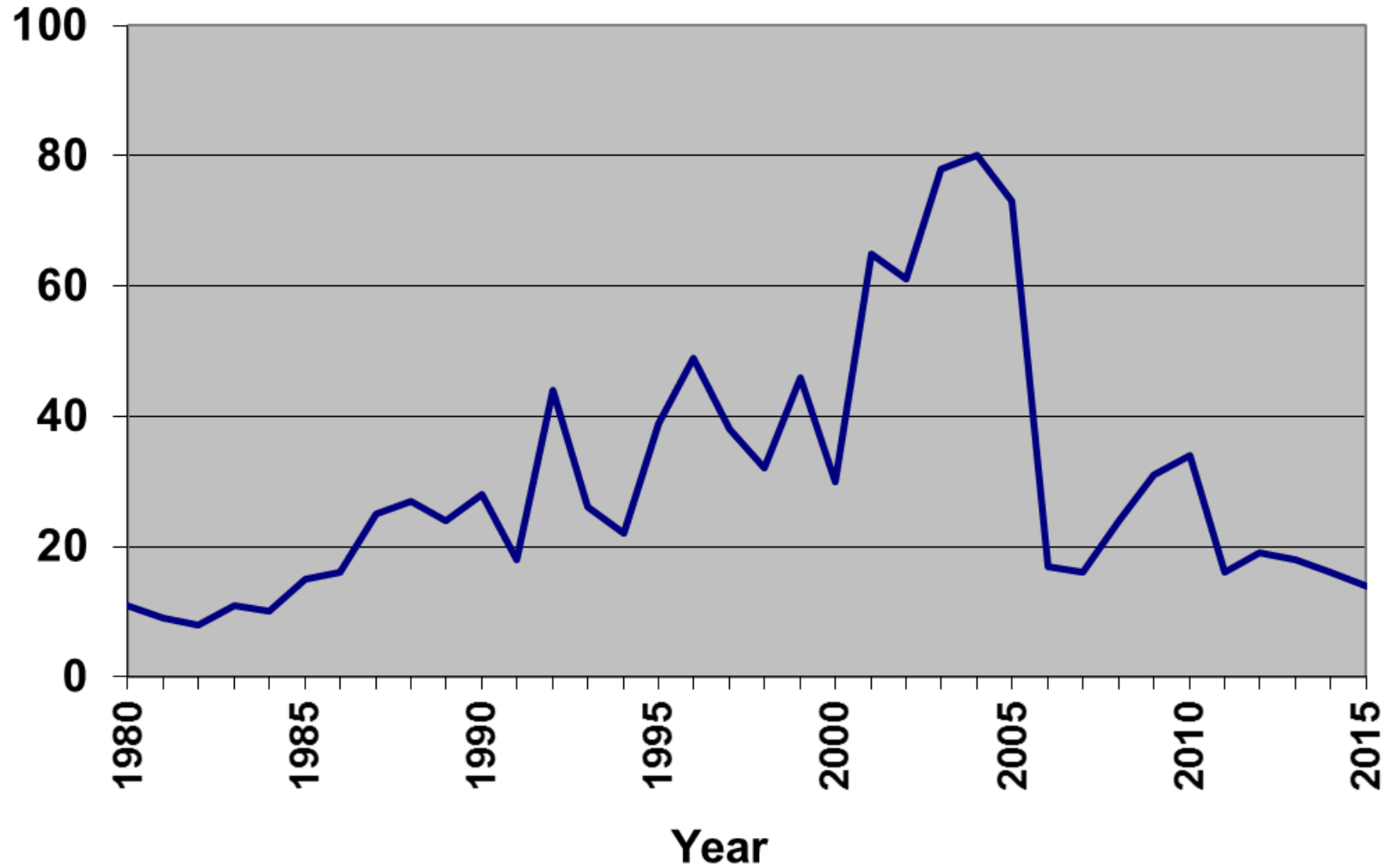
Source: UTEP Border Region Modeling Project

Business Establishments



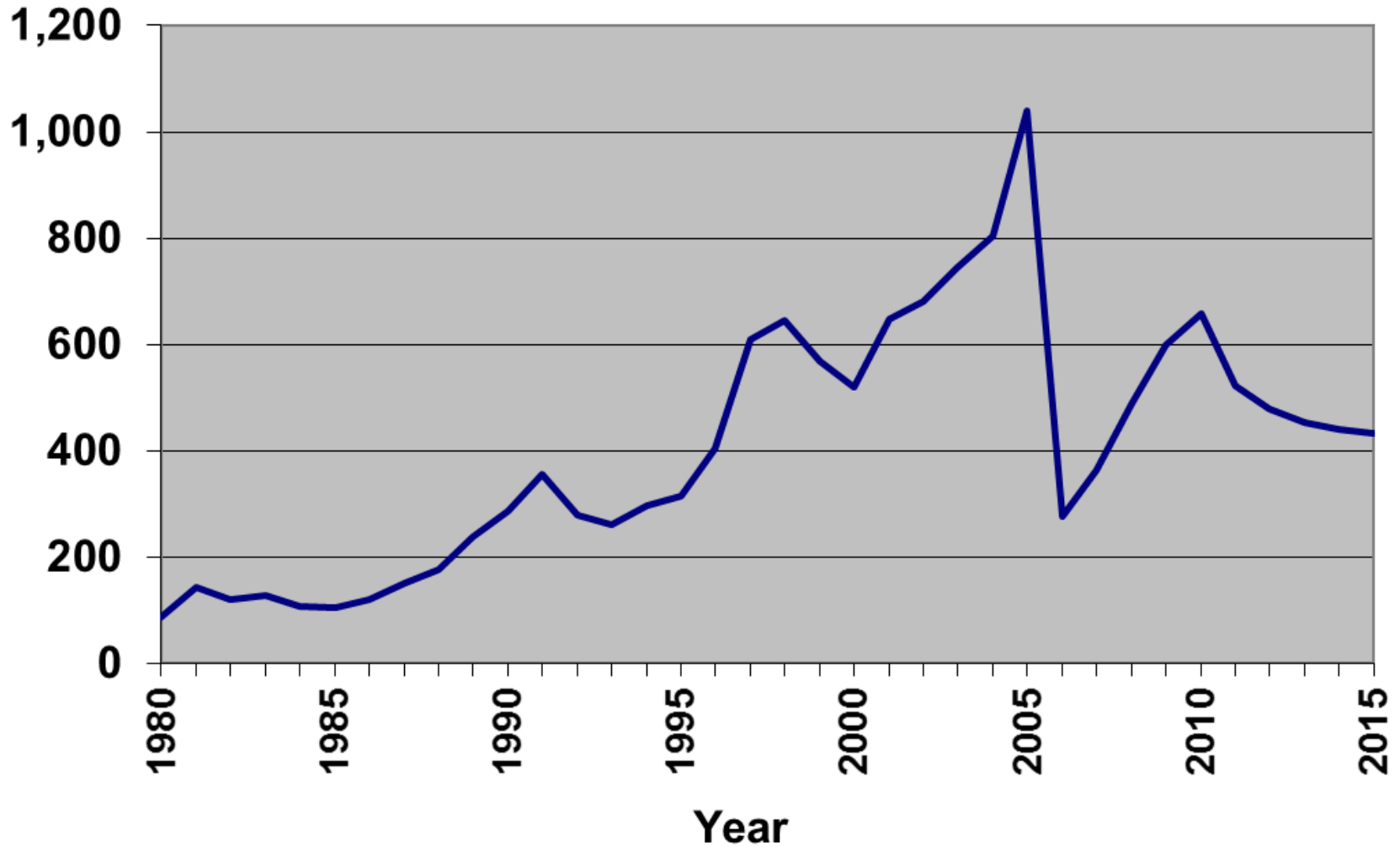
Source: UTEP Border Region Modeling Project

Business Bankruptcies



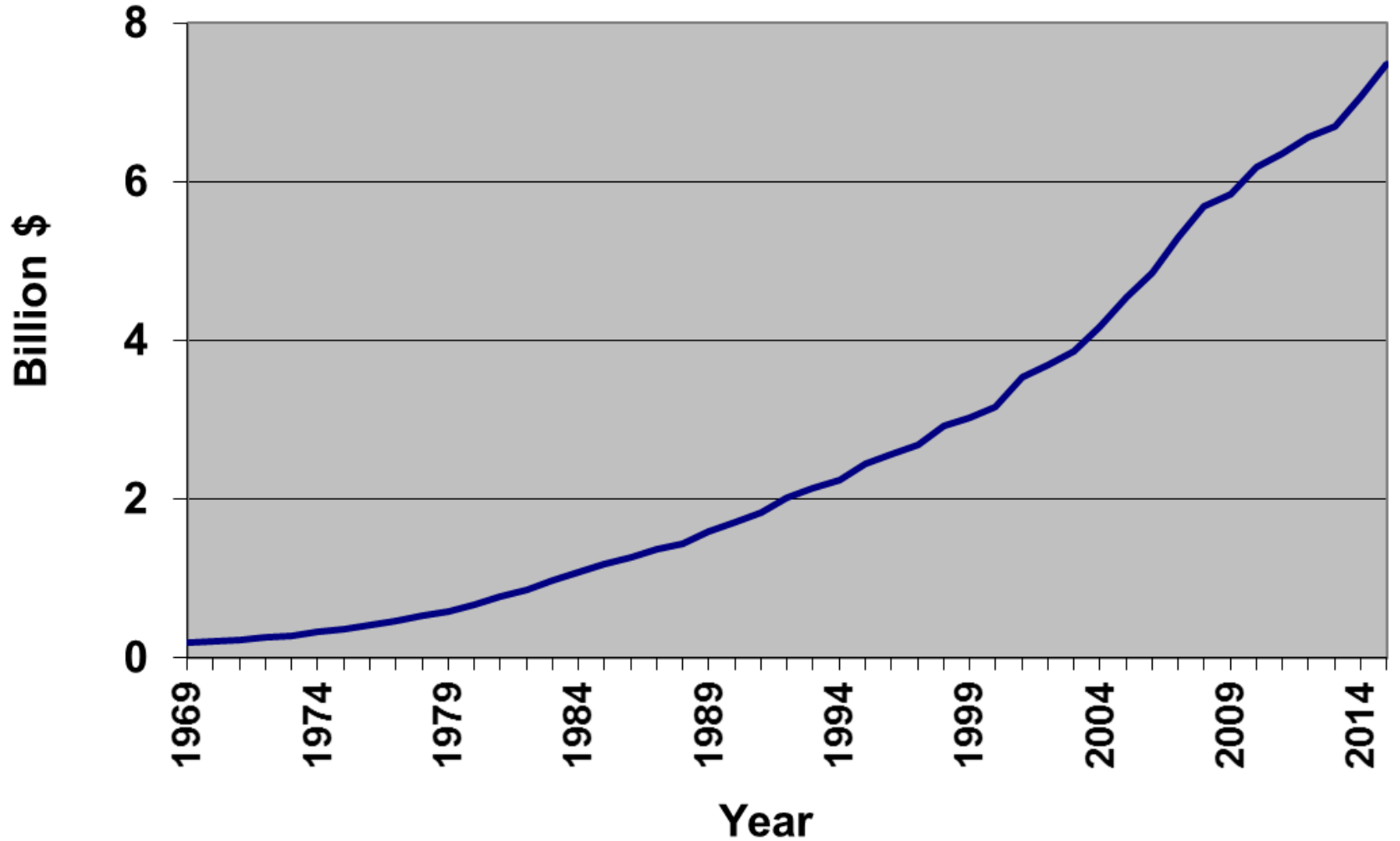
Source: UTEP Border Region Modeling Project

Personal Bankruptcies



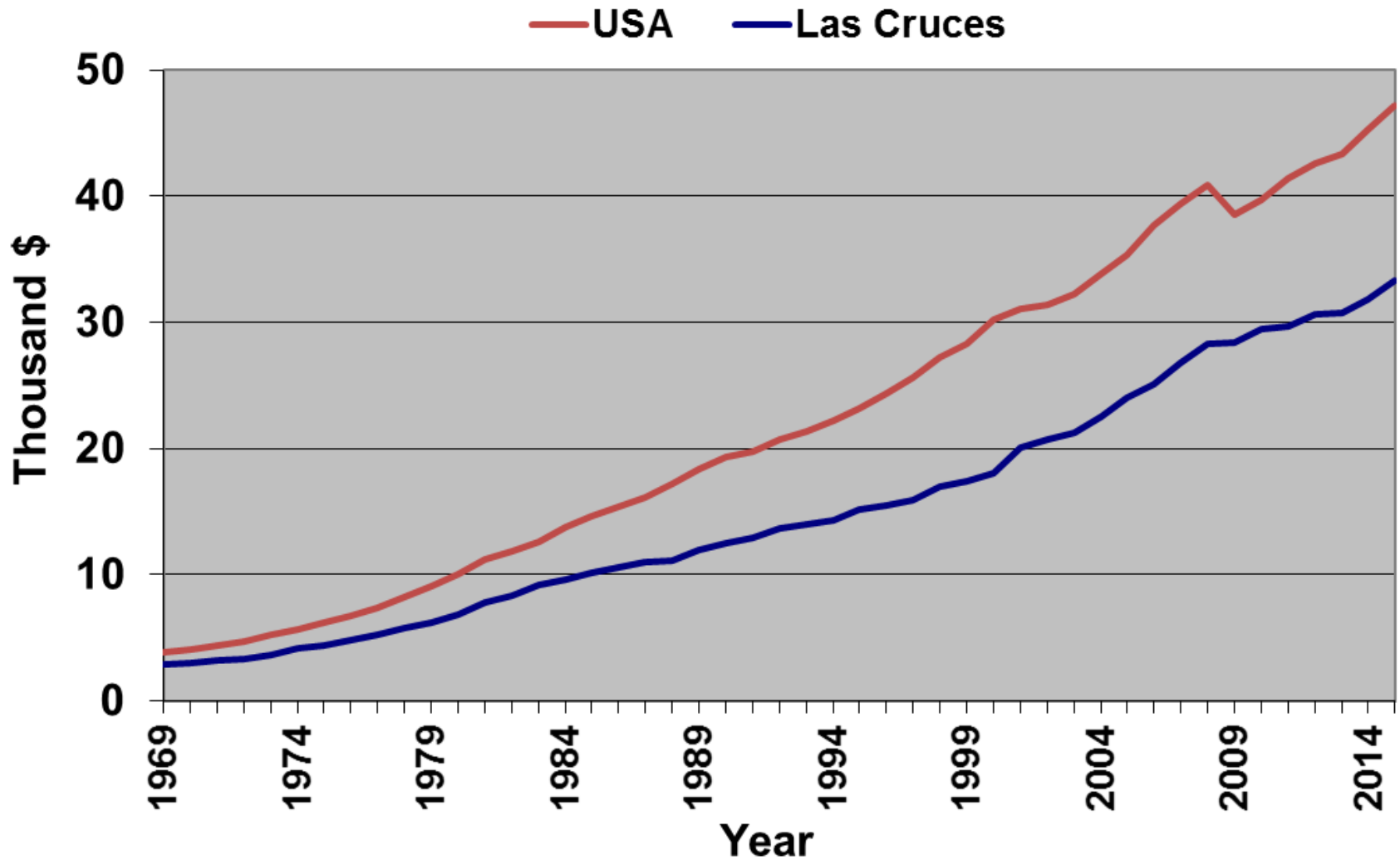
Source: UTEP Border Region Modeling Project

Personal Income



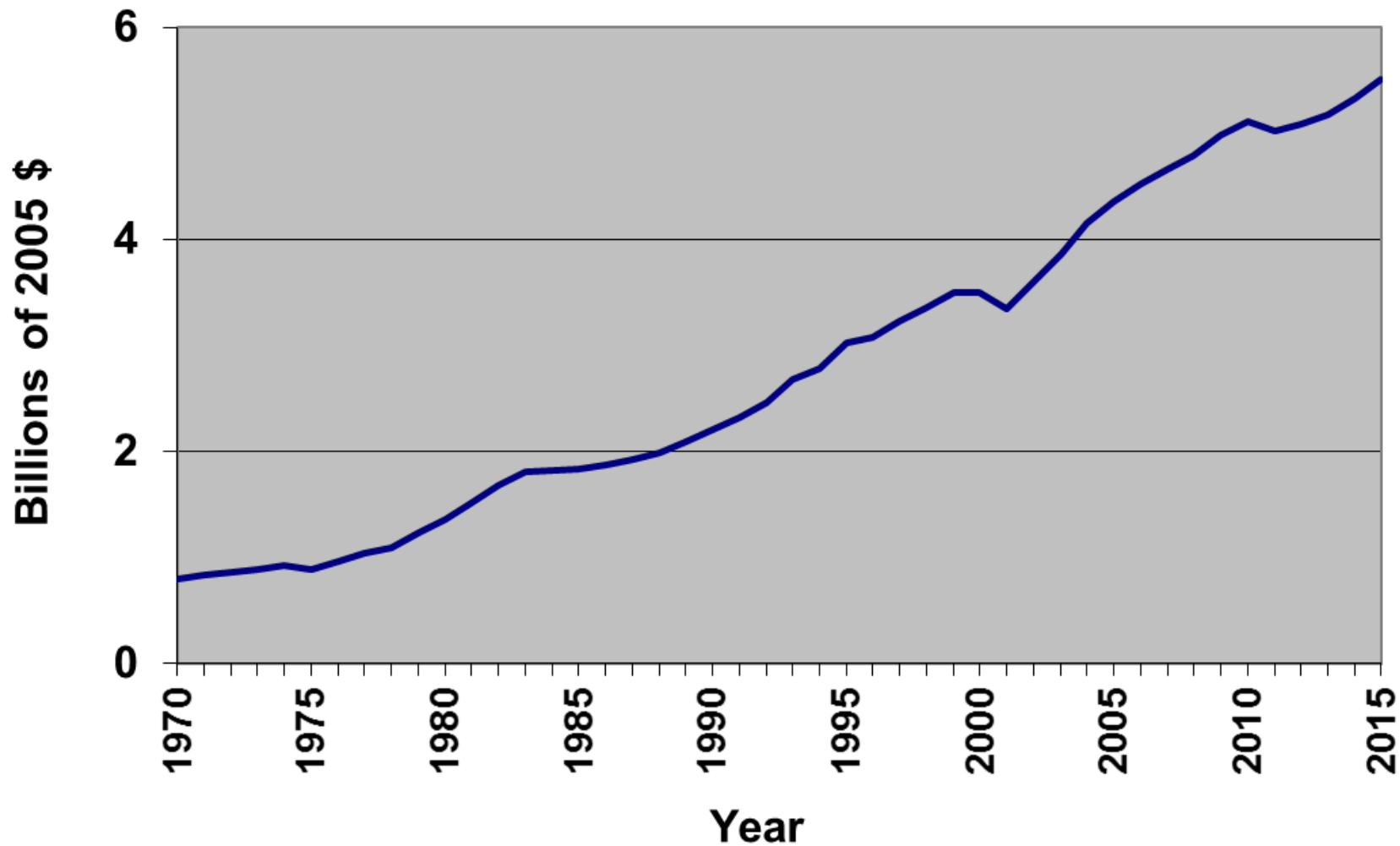
Source: UTEP Border Region Modeling Project

Per Capita Personal Income



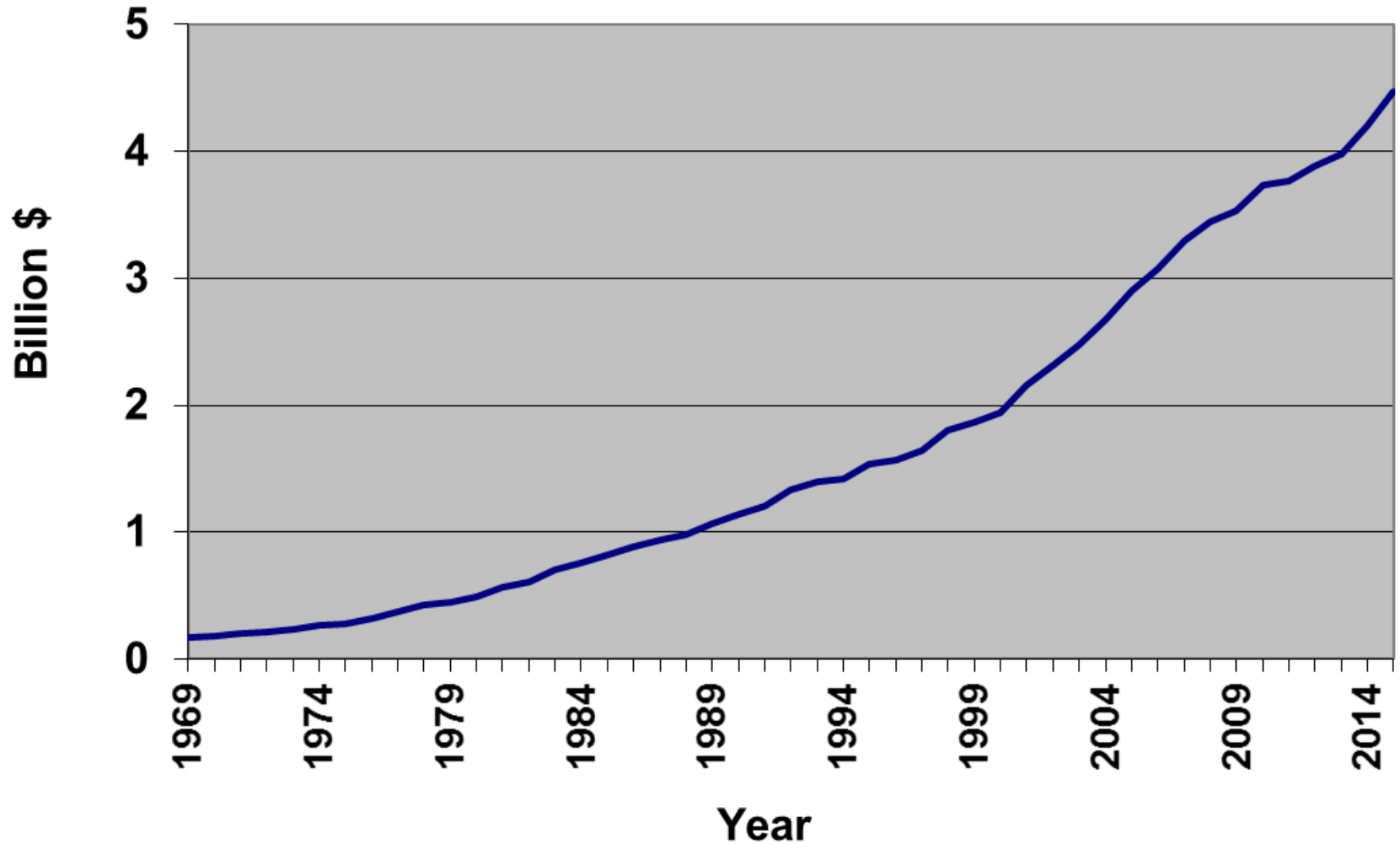
Source: UTEP Border Region Modeling Project

Real Gross Metropolitan Product



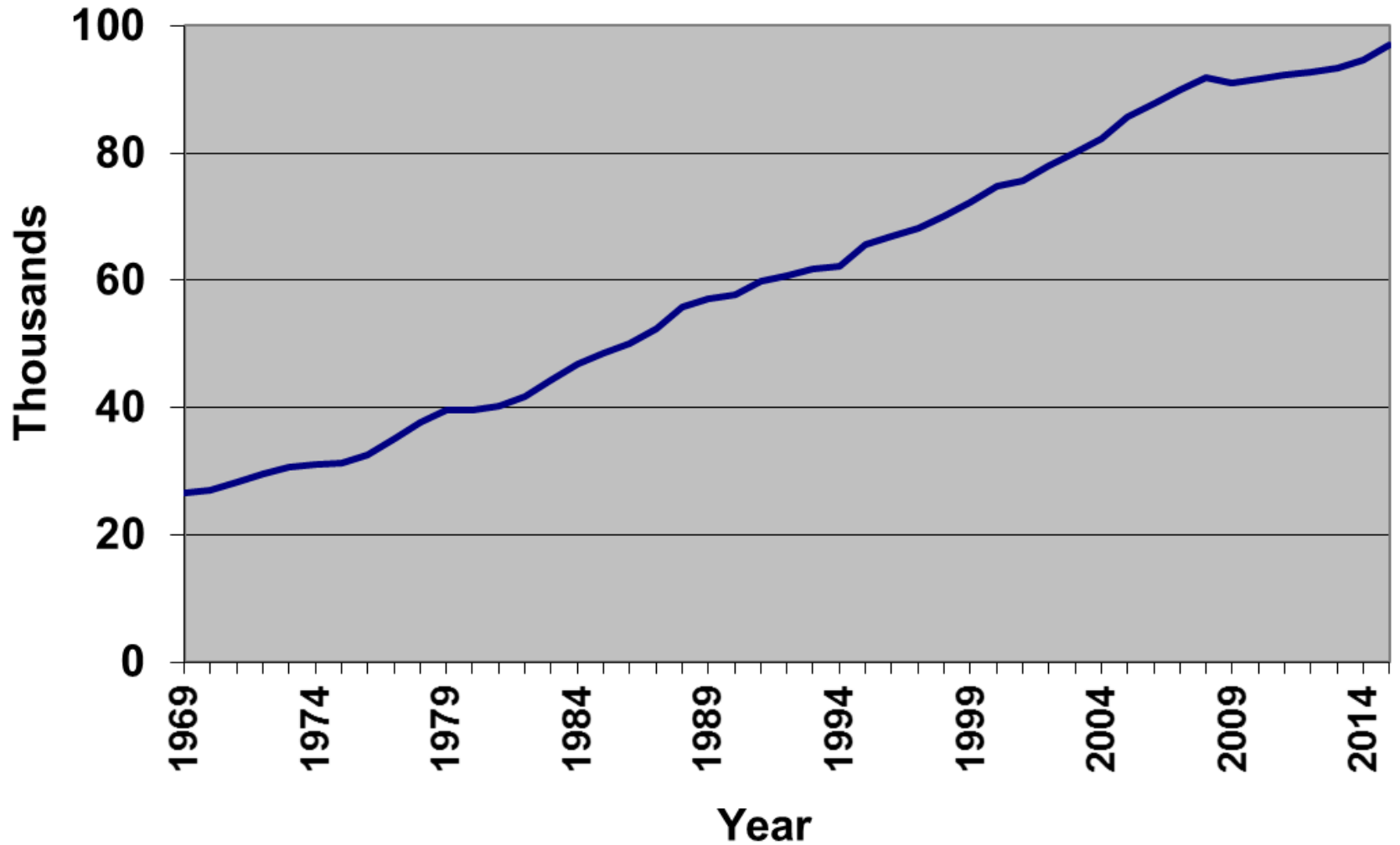
Source: UTEP Border Region Modeling Project

Labor and Proprietor Earnings



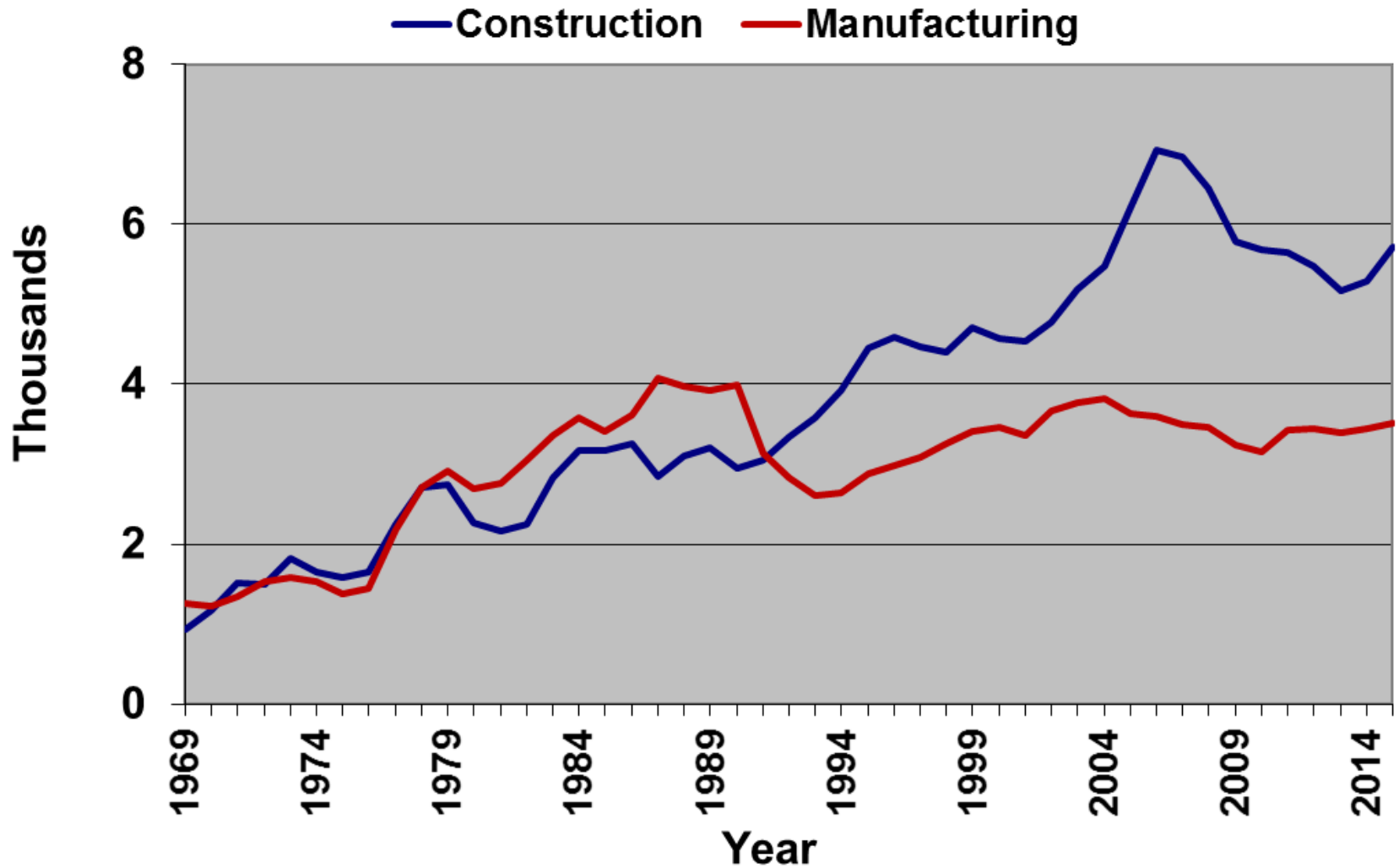
Source: UTEP Border Region Modeling Project

Total Jobs



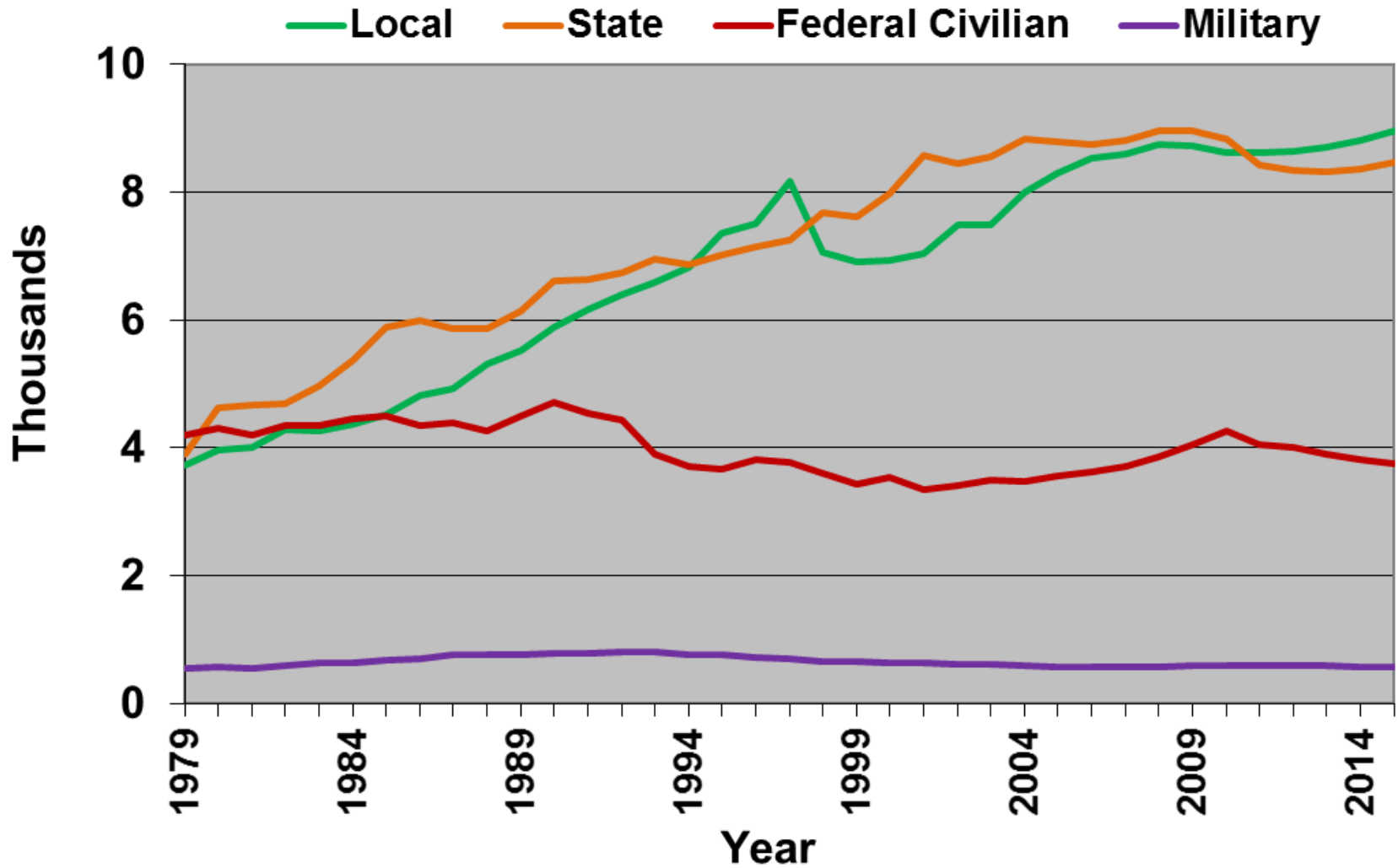
Source: UTEP Border Region Modeling Project

Construction and Manufacturing Jobs



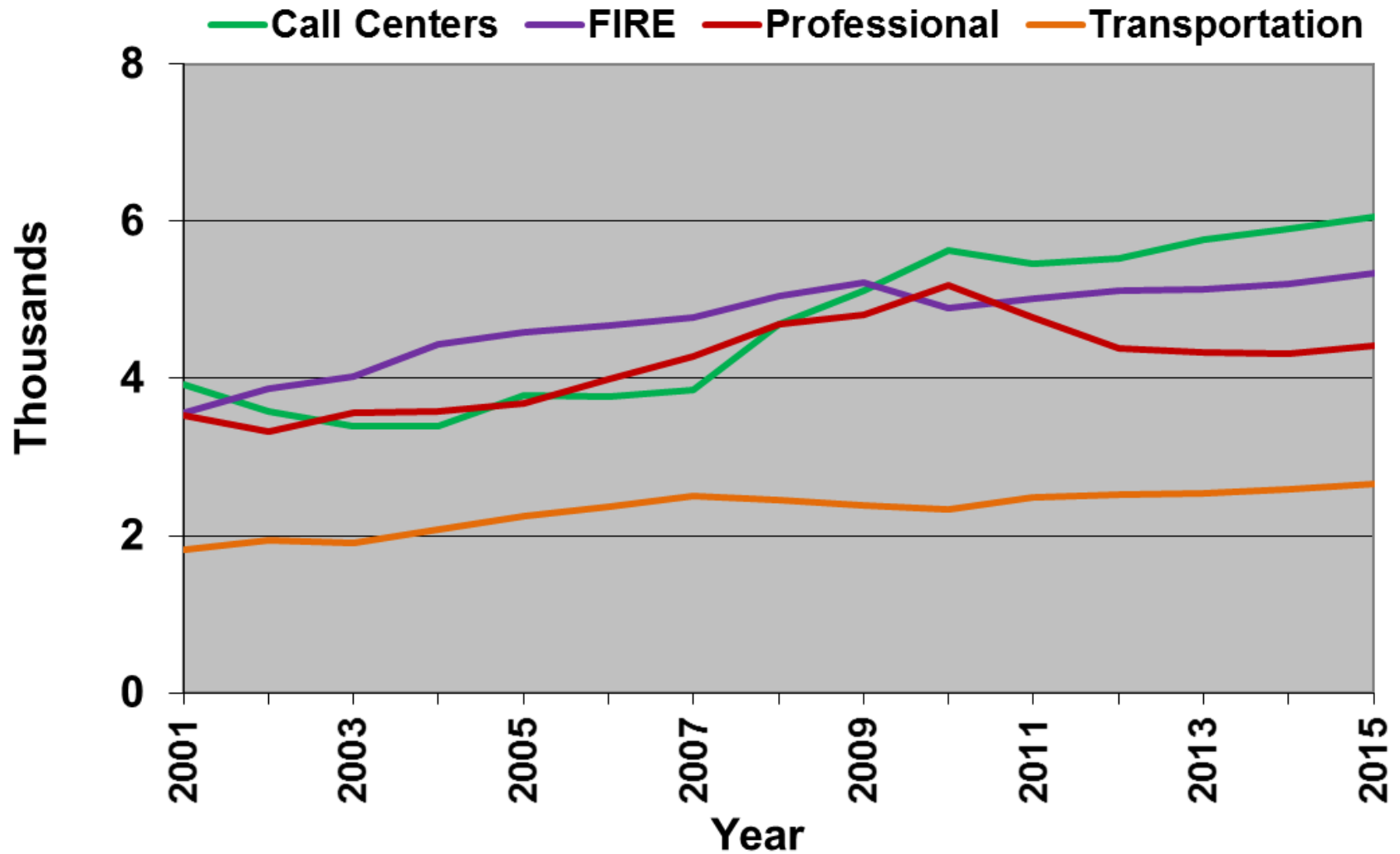
Source: UTEP Border Region Modeling Project

Government Employment



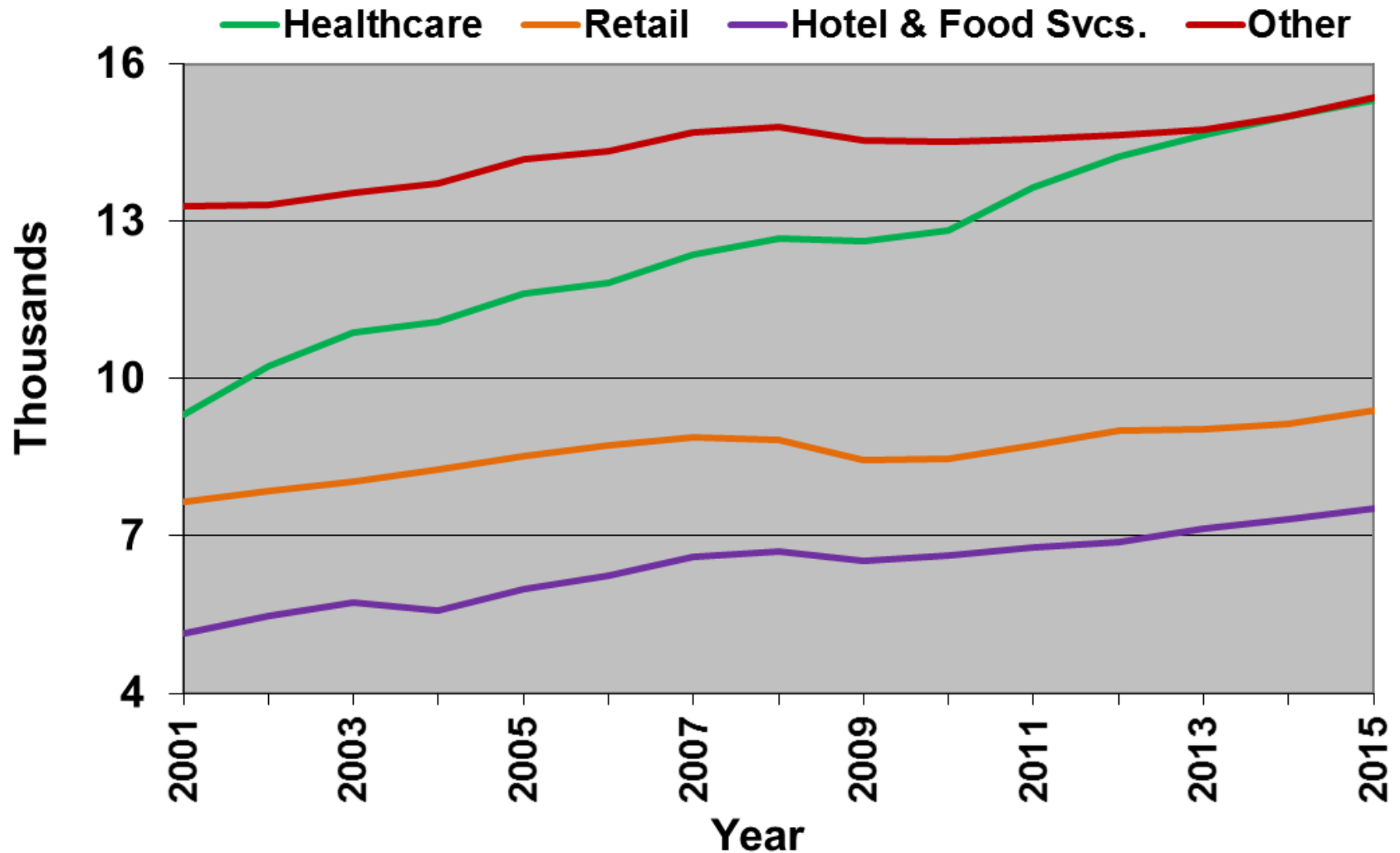
Source: UTEP Border Region Modeling Project

Service Sector Employment



Source: UTEP Border Region Modeling Project

Service Sector and Other Employment



Source: UTEP Border Region Modeling Project

Report order Forms:



Short-Term
2013-2015



Long-Term to 2029